

# SCHEMATIC DESIGN 700 E JOHNSON ST

700 E JOHNSON ST  
MADISON, WI 53703

KAHLER SLATER PROJECT: 217014.00  
04/23/2018



Sheet Number	Sheet Name
<b>GENERAL SHEET INDEX</b>	
G000	COVER SHEET
<b>CIVIL SHEET INDEX</b>	
C-1.0	EXISTING CONDITIONS
C-2.0	DEMOLITION PLAN
C-3.0	SITE PLAN
C-4.0	GRADING PLAN
C-5.0	UTILITY PLAN
C-6.0	FIRE ACCESS PLAN
<b>LANDSCAPE SHEET INDEX</b>	
L-1.0	LANDSCAPE PLAN
L-2.0	ROOF DECK LANDSCAPE PLAN
<b>ELECTRICAL SHEET INDEX</b>	
E-1.0	LIGHTING PLAN
E-2.0	LIGHTING DETAILS
<b>ARCHITECTURAL SHEET INDEX</b>	
A101	SITE PLAN & BASEMENT PLAN
A102	FIRST FLOOR PLAN & SECOND FLOOR PLAN
A103	THIRD FLOOR PLAN & ROOF PLAN
A104	USABLE OPEN SPACE PLAN
A105	ELEVATIONS
A106	ELEVATIONS
A107	PERSPECTIVES
A108	PERSPECTIVES
A109	BUILDING SECTIONS
A110	735 / 741 E JOHNSON - FLOOR PLANS & PHOTOS
A111	743 E JOHNSON - FLOOR PLANS & PHOTOS
A112	745 E JOHNSON - FLOOR PLANS & PHOTOS
A113	749 (727) E JOHNSON - FLOOR PLANS & PHOTOS
A114	753 E JOHNSON - FLOOR PLANS & PHOTOS
A200	BRIDGE PERSPECTIVES

NOT FOR  
CONSTRUCTION

Revisions

SCHEMATIC DESIGN

Drawing Date  
04/23/2018

700 E JOHNSON ST

700 E JOHNSON ST  
MADISON, WI 53703

Project No. 700 EAST LLC  
217014.00

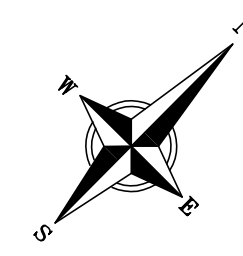
Sheet Title  
COVER SHEET

Copyright © 2018 Kahler Slater, Inc. All rights reserved.  
111 West Wisconsin Avenue, Milwaukee, Wisconsin 53203  
Telephone 414.272.2000 Fax 414.272.2001

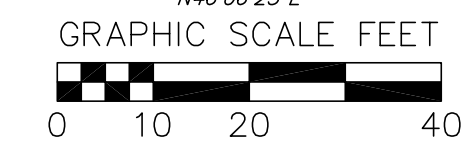
44 East Millin Street, Suite 700, Madison, Wisconsin 53703  
Telephone 608.283.6300 Fax 608.283.6317

Sheet No.  
G000





BEARINGS ARE REFERENCED TO THE WISCONSIN COUNTY COORDINATE SYSTEM, DANE COUNTY, WISCONSIN, THE SOUTHEASTERLY RIGHT-OF-WAY LINE OF EAST JOHNSON STREET MEASURED AS BEARING N46°09'32"E.



**TOPOGRAPHIC SYMBOL LEGEND**

- EXISTING SIGN
- EXISTING CURB INLET
- EXISTING FIELD INLET
- EXISTING STORM MANHOLE
- EXISTING SANITARY MANHOLE
- EXISTING FIRE HYDRANT
- EXISTING WATER MAIN VALVE
- EXISTING LIGHT POLE
- EXISTING UNIDENTIFIED UTILITY VAULT
- EXISTING CURB STOP
- BENCHMARK (SEE BENCHMARK NOTES)
- EXISTING BOLLARD
- EXISTING GAS VALVE
- EXISTING GAS METER
- EXISTING ELECTRIC METER
- EXISTING UTILITY POLE
- EXISTING UNIDENTIFIED MANHOLE
- EXISTING POST
- EXISTING DECIDUOUS TREE

**TOPOGRAPHIC LINWORK LEGEND**

- EXISTING FIBER OPTIC LINE
- EXISTING GAS LINE
- EXISTING UNDERGROUND ELECTRIC LINE
- EXISTING OVERHEAD ELECTRIC
- EXISTING 6" SANITARY SEWER LINE
- EXISTING 10" SANITARY SEWER LINE
- EXISTING 15" SANITARY SEWER LINE
- EXISTING 12" STORM SEWER LINE
- EXISTING 18" STORM SEWER LINE
- EXISTING 48" STORM SEWER LINE
- EXISTING 54" STORM SEWER LINE
- EXISTING 12" D.I. WATER MAIN
- EXISTING 10" D.I. WATER MAIN
- EXISTING 1" WATER SERVICE
- EXISTING MAJOR CONTOUR
- EXISTING MINOR CONTOUR
- EXISTING PROPERTY LINE
- PROPERTY BOUNDARY
- ADJOINER PROPERTY
- EXISTING ACCESS EASEMENT

**TOPOGRAPHIC HATCHING LEGEND**

- CONCRETE PAVEMENT/SIDEWALK/PAD
- ASPHALT PAVEMENT
- GRAVEL
- EXISTING BUILDING



THE LOCATION OF EXISTING UTILITIES, BOTH UNDERGROUND AND OVERHEAD ARE APPROXIMATE ONLY AND HAVE NOT BEEN INDEPENDENTLY VERIFIED BY THE OWNER OR ITS REPRESENTATIVE. THE CONTRACTOR SHALL BE RESPONSIBLE FOR DETERMINING THE EXACT LOCATION OF ALL EXISTING UTILITIES WHETHER SHOWN ON THESE PLANS OR NOT, BEFORE COMMENCING WORK, AND SHALL BE FULLY RESPONSIBLE FOR ANY AND ALL DAMAGES WHICH MIGHT BE CAUSED BY THE CONTRACTOR'S FAILURE TO EXACTLY LOCATE AND PRESERVE ANY AND ALL UTILITIES.

CALL DIGGER'S HOTLINE  
1-800-242-8511

**SURVEY LEGEND**

- FOUND 1 1/4" Ø IRON ROD
- FOUND 3/4" Ø IRON ROD
- FOUND CHISELED "X"
- FOUND 1" Ø IRON PIPE
- SET 3/4" Ø x 18" SOLID IRON RE-ROD, WT. 1.50 LBS./FT. MIN.

**DESCRIPTION:**

Part of Lots 3 through 9 and 14, inclusive, of Block 136 of the Original Plat, located in the NW¼ & SE¼ of the SW¼ of Section 13, Township 07 North, Range 09 East, City of Madison, Dane County, Wisconsin.

**NOTES:**

- The parcels surveyed contain 1.33 Acres or 58,143 sq. ft. more or less.
- This survey was prepared based upon information provided in the Title Commitment No. NCS-843068-MAD from First American Title Insurance Company, Effective date, December 15, 2017 at 7:00 am.
- This survey is based upon field survey work performed between December 18 and December 21, 2017. Any changes in site conditions after December 21, 2017 are not reflected by this survey.
- Elevations depicted on this survey are based upon NAVD88 Datum.
- Surveyor has made no investigation or independent search for easements of record, encumbrances, restrictive covenants, or ownership title evidence.
- Invert elevation for sanitary and storm sewer per asbuilt data from WisDOT Project No. 5992-09-12.
- Utility locations were field located based upon substantial, visible, above ground structures, upon maps provided to the surveyor, or upon markings on the ground placed by utility companies and/or their agents. No warranty is given to the utility markings by others or that all underground utilities affecting this property were marked and subsequently located for this survey. A locate request was sent to Digger's Hotline per Digger's Hotline One-Call ticket numbers 20175006660, 20175006665, 20175006675, 20175006682, 20175006689, 20175006697, 20175006704, 20175006710, 20175006712, 20175006716, 20175006717, 20175006721, 20175006723, 20175006727, and 20175006732. Location of buried private utilities are not within the scope of this survey.

**SURVEYED FOR:**  
700 EAST LLC  
C/O SELECT PUBLISHING  
CHRIS HOUDEN  
6417 NORMANDY LANE  
MADISON, WI 53719

**SURVEYED BY:**  
VIERBICHER ASSOCIATES, INC.  
BY: DAVID N. GULLICKSON  
999 FOURIER DRIVE,  
SUITE 201  
MADISON, WI 53717  
(608)-821-3966  
dgul@vierbicher.com

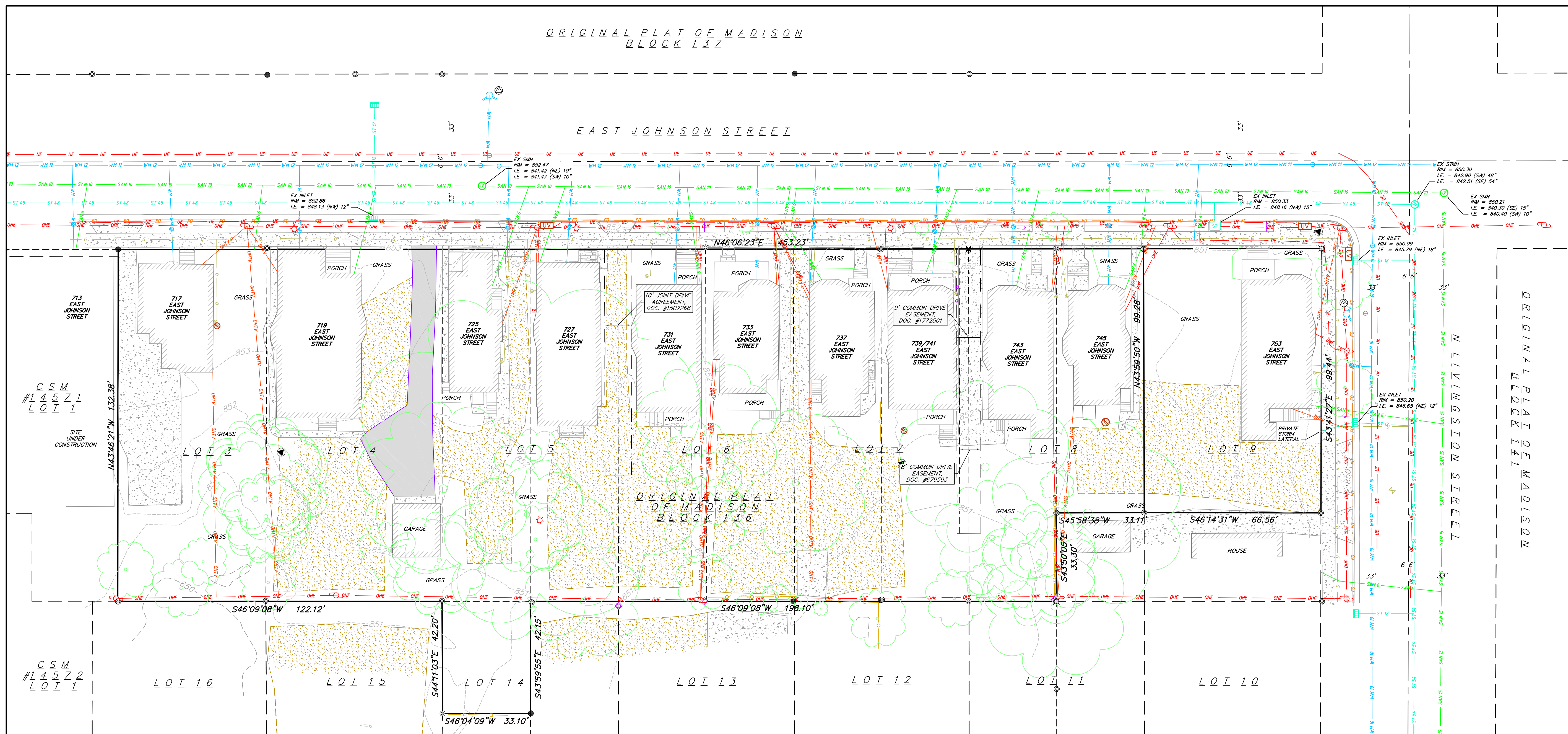
**PROJECT BENCHMARKS:**

- Ⓢ BENCHMARK 1 - ELEV.=856.55':  
TOP NUT OF FIRE HYDRANT LOCATED ADJACENT TO AND ACROSS THE STREET FROM 725 WEST JOHNSON STREET.
- Ⓢ BENCHMARK 2 - ELEV.=852.91':  
TOP NUT OF FIRE HYDRANT LOCATED ADJACENT TO AND ON THE EASTERLY SIDE OF 753 WEST JOHNSON STREET.

ORIGINAL PLAT OF MADISON  
BLOCK 132

EAST JOHNSON STREET

ORIGINAL PLAT  
OF MADISON  
BLOCK 136



NOT FOR  
CONSTRUCTION

Revisions	
Date	Description

**Schematic Design**

**SCOPE DOCUMENTS**

Drawing Date  
04/20/2018

**700 E JOHNSON ST**

700 E JOHNSON ST  
MADISON, WI 53703

Project No. 700 EAST LLC  
217014.00

Sheet Title  
**EXISTING CONDITIONS**

Copyright © 2018 Kahler Slater, Inc. All rights reserved.  
111 West Wisconsin Avenue, Milwaukee, Wisconsin 53203  
Telephone 414.272.2000 Fax 414.272.2001

44 East Mifflin Street, Suite 700, Madison, Wisconsin 53703  
Telephone 608.283.6300 Fax 608.283.6317

Sheet No.  
**C-1.0**



**TOPOGRAPHIC SYMBOL LEGEND**

- EXISTING SIGN
- EXISTING CURB INLET
- EXISTING FIELD INLET
- EXISTING STORM MANHOLE
- EXISTING SANITARY MANHOLE
- EXISTING FIRE HYDRANT
- EXISTING WATER MAIN VALVE
- EXISTING LIGHT POLE
- EXISTING UNIDENTIFIED UTILITY VAULT
- EXISTING CURB STOP
- BENCHMARK (SEE BENCHMARK NOTES)
- EXISTING BOLLARD
- EXISTING GAS VALVE
- EXISTING GAS METER
- EXISTING ELECTRIC METER
- EXISTING UTILITY POLE
- EXISTING UNIDENTIFIED MANHOLE
- EXISTING POST
- EXISTING DECIDUOUS TREE

**TOPOGRAPHIC LINEWORK LEGEND**

- EXISTING FIBER OPTIC LINE
- EXISTING GAS LINE
- EXISTING UNDERGROUND ELECTRIC LINE
- EXISTING OVERHEAD ELECTRIC
- EXISTING 6" SANITARY SEWER LINE
- EXISTING 10" SANITARY SEWER LINE
- EXISTING 15" SANITARY SEWER LINE
- EXISTING 12" STORM SEWER LINE
- EXISTING 18" STORM SEWER LINE
- EXISTING 48" STORM SEWER LINE
- EXISTING 54" STORM SEWER LINE
- EXISTING 12" D.I. WATER MAIN
- EXISTING 10" D.I. WATER MAIN
- EXISTING 1" WATER SERVICE
- EXISTING MAJOR CONTOUR
- EXISTING MINOR CONTOUR
- EXISTING PROPERTY LINE
- PROPERTY BOUNDARY
- ADJOINER PROPERTY

**TOPOGRAPHIC HATCHING LEGEND**

- CONCRETE PAVEMENT/SIDEWALK/PAD
- ASPHALT PAVEMENT
- GRAVEL
- EXISTING BUILDING

**DEMOLITION PLAN LEGEND**

- ASPHALT REMOVAL
- CONCRETE REMOVAL
- GRAVEL REMOVAL
- BUILDING REMOVAL
- TREE REMOVAL
- SAWCUT
- UTILITY STRUCTURE REMOVAL
- UTILITY LINE REMOVAL

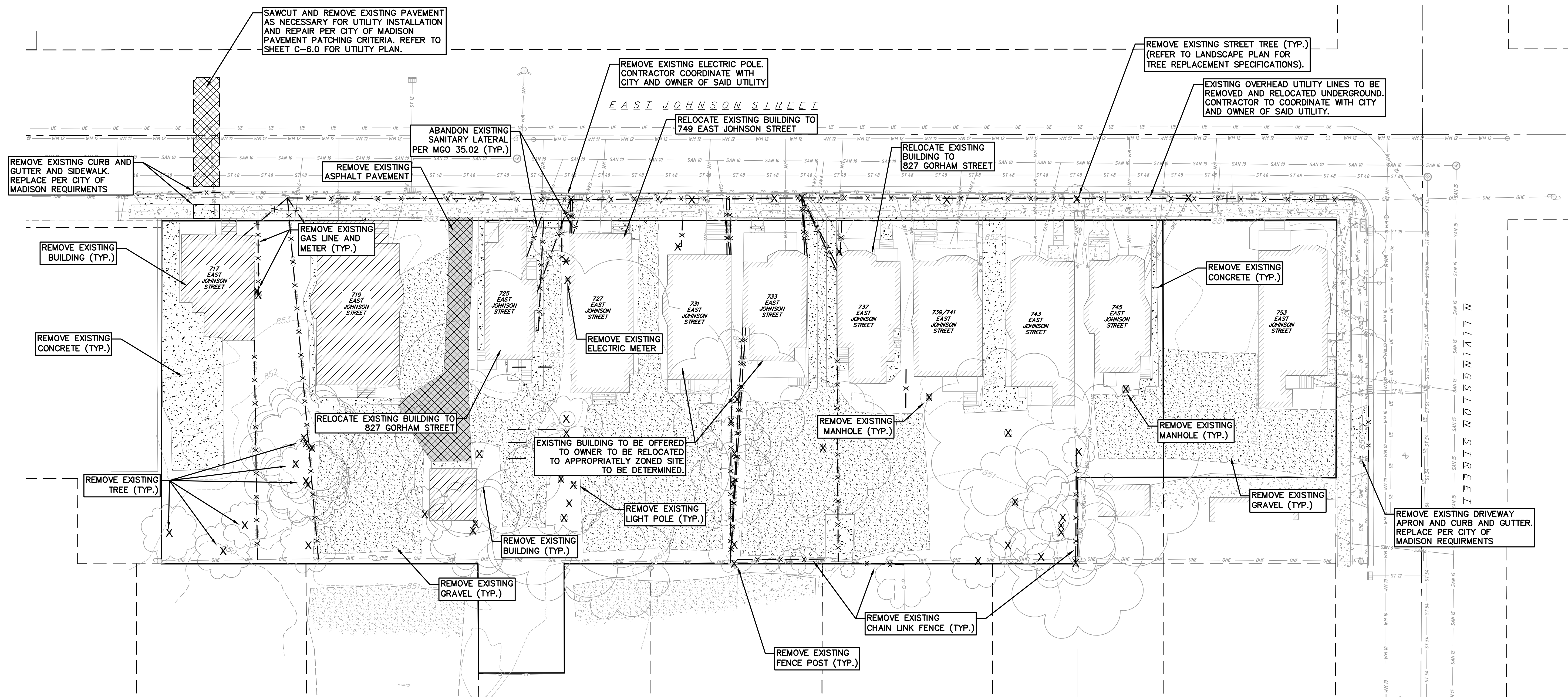
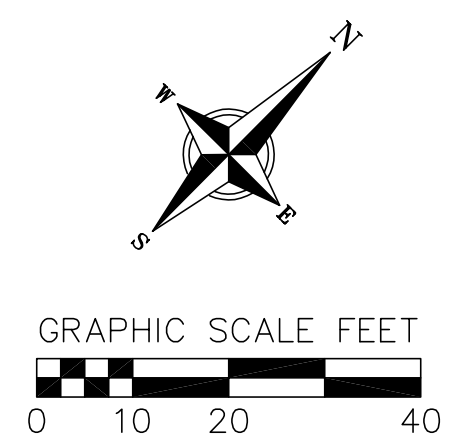
**GENERAL NOTES:**

1. THE LOCATION OF EXISTING UNDERGROUND UTILITIES AS SHOWN ON THE PLANS HAS BEEN DETERMINED FROM THE BEST AVAILABLE INFORMATION AND IS GIVEN FOR THE CONVENIENCE OF THE CONTRACTOR. THE OWNER AND THE ENGINEER DO NOT ASSUME RESPONSIBILITY IN THE EVENT THAT DURING CONSTRUCTION, UTILITIES OTHER THAN THOSE SHOWN MAY BE ENCOUNTERED, AND THAT THE ACTUAL LOCATION OF THOSE WHICH ARE SHOWN MAY BE DIFFERENT FROM THE LOCATION AS SHOWN ON THE PLANS.
2. CONTRACTOR SHALL KEEP ALL STREETS FREE AND CLEAR OF CONSTRUCTION RELATED DIRT/DUST/DEBRIS.



THE LOCATION OF EXISTING UTILITIES, BOTH UNDERGROUND AND OVERHEAD ARE APPROXIMATE ONLY AND HAVE NOT BEEN INDEPENDENTLY VERIFIED BY THE OWNER OR ITS REPRESENTATIVE. THE CONTRACTOR SHALL BE RESPONSIBLE FOR DETERMINING THE EXACT LOCATION OF ALL EXISTING UTILITIES WHETHER SHOWN ON THESE PLANS OR NOT, BEFORE COMMENCING WORK, AND SHALL BE FULLY RESPONSIBLE FOR ANY AND ALL DAMAGES WHICH MIGHT BE CAUSED BY THE CONTRACTOR'S FAILURE TO EXACTLY LOCATE AND PRESERVE ANY AND ALL UTILITIES.

CALL DIGGER'S HOTLINE  
1-800-242-8511



**NOT FOR CONSTRUCTION**

Revisions	
Date	Description

Schematic Design

SCOPE DOCUMENTS

Drawing Date  
04/20/2018

700 E JOHNSON ST

700 E JOHNSON ST  
MADISON, WI 53703

Project No. 700 EAST LLC  
217014.00

Sheet Title  
**DEMOLITION PLAN**

Copyright © 2018 Kahler Slater, Inc. All rights reserved.  
111 West Wisconsin Avenue, Milwaukee, Wisconsin 53203  
Telephone 414.272.2000 Fax 414.272.2001  
44 East Mifflin Street, Suite 700, Madison, Wisconsin 53703  
Telephone 608.283.6300 Fax 608.283.6317

Sheet No.  
**C-2.0**




SITE CONSTRUCTION NOTES:

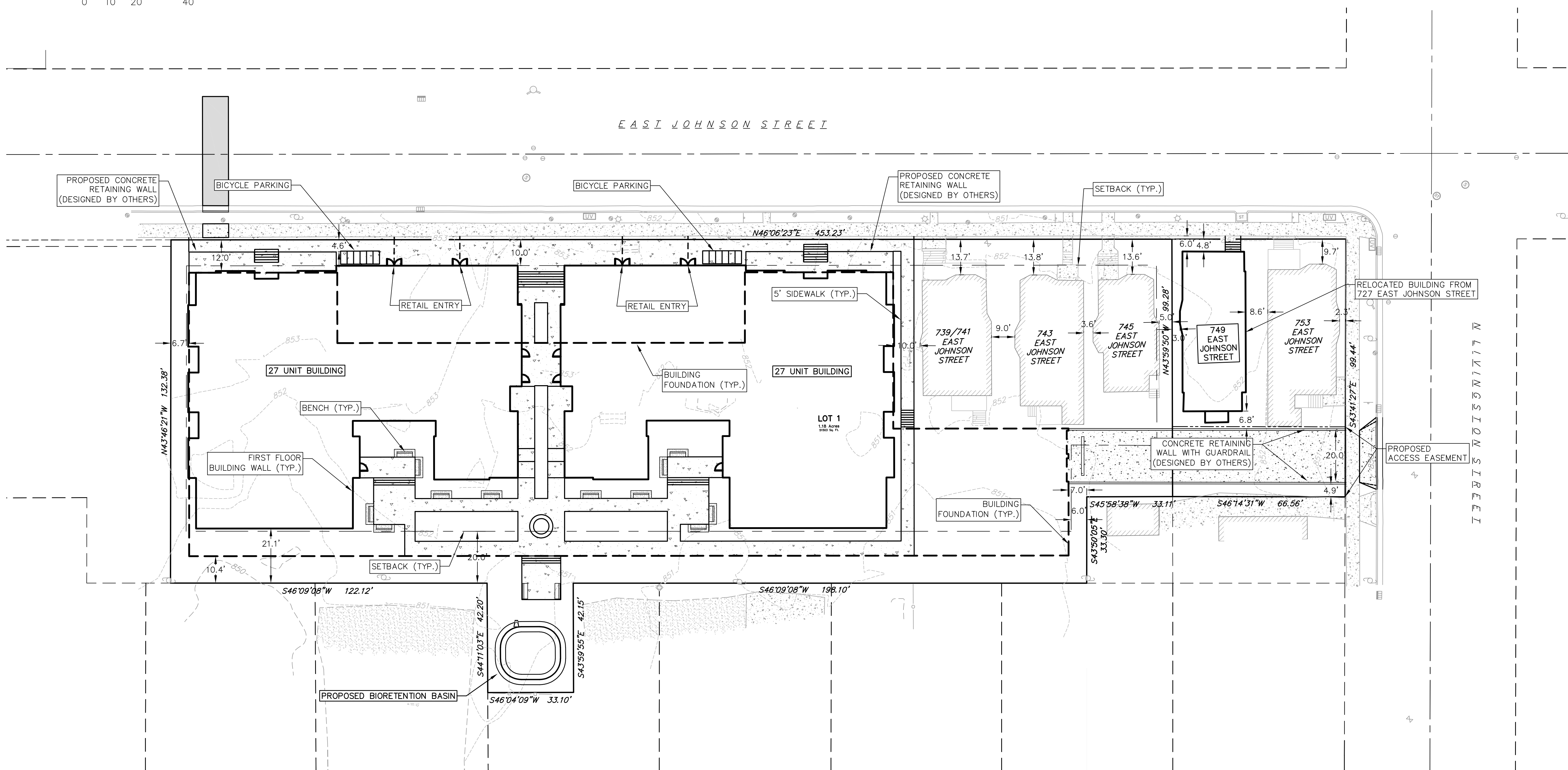
1. CONCRETE SIDEWALK TO BE 5" THICK, CONSTRUCTED ON A BASE OF 4" COMPACTED SAND OR CRUSHED STONE.
2. CONTRACTOR TO OBTAIN ANY NECESSARY UTILITY CONNECTION, DEMOLITION, OR RIGHT-OF-WAY PERMITS.
3. CONTRACTOR SHALL OBTAIN ANY NECESSARY DRIVEWAY CONNECTION, WORK IN RIGHT-OF-WAY AND EXCAVATION PERMITS PRIOR TO CONSTRUCTION.
4. ANY SIDEWALK AND CURB & GUTTER ABUTTING THE PROPERTY SHALL BE REPLACED IF IT IS DAMAGED DURING CONSTRUCTION OR IF THE CITY ENGINEERING DEPARTMENT DETERMINES THAT IT IS NOT AT A DESIRABLE GRADE, REGARDLESS OF WHETHER THE CONDITION EXISTED PRIOR TO BEGINNING CONSTRUCTION.
5. ALL WORK IN THE PUBLIC RIGHT-OF-WAY SHALL BE PERFORMED BY A CITY-LICENSED CONTRACTOR.

SITE PLAN LEGEND

- PROPERTY BOUNDARY
- CURB AND GUTTER
- - - ACCESSIBLE ROUTE
- ▨ PROPOSED CONCRETE
- ▩ PROPOSED ASPHALT
- ░ PROPOSED GRAVEL



LAND USE SUMMARY	
EXISTING HOUSING TO REMAIN ON SITE	5 HOUSES, 13 UNITS
NEW RESIDENTIAL	57,600 GSF, 54 UNITS
TOTAL HOUSING UNITS	67 UNITS
NEW PARKING	29,500 GSF, 67 STALLS
LOT SIZE	1.18 ACRES
LOT COVERAGE	29,115 SF
USEABLE OPEN SPACE	23,010 SF



**NOT FOR CONSTRUCTION**

Revisions	
Date	Description

Schematic Design

SCOPE DOCUMENTS

Drawing Date  
04/20/2018

700 E JOHNSON ST

700 E JOHNSON ST  
MADISON, WI 53703

Project No. 700 EAST LLC  
217014.00

Sheet Title  
**SITE PLAN**

Copyright © 2018 Kahler Slater, Inc. All rights reserved.  
111 West Wisconsin Avenue, Milwaukee, Wisconsin 53203  
Telephone 414.272.2000 Fax 414.272.2001

44 East Mifflin Street, Suite 700, Madison, Wisconsin 53703  
Telephone 608.283.6300 Fax 608.283.6317

Sheet No.  
**C-3.0**



**NOT FOR CONSTRUCTION**

Revisions	
Date	Description

Schematic Design

SCOPE DOCUMENTS

Drawing Date  
04/20/2018

700 E JOHNSON ST

700 E JOHNSON ST  
MADISON, WI 53703

Project No. 700 EAST LLC  
217014.00

Sheet Title  
**GRADING PLAN**

Copyright © 2018 Kahler Slater, Inc. All rights reserved.  
111 West Wisconsin Avenue, Milwaukee, Wisconsin 53203  
Telephone 414.272.2000 Fax 414.272.2001  
44 East Mifflin Street, Suite 700, Madison, Wisconsin 53703  
Telephone 608.283.6300 Fax 608.283.6317

Sheet No.  
**C-4.0**

**GRADING PLAN/SITE CONSTRUCTION NOTES:**

1. CONCRETE SIDEWALK TO BE 5" THICK, CONSTRUCTED ON A BASE OF 4" COMPACTED SAND OR CRUSHED STONE.
2. CONTRACTOR TO OBTAIN ANY NECESSARY UTILITY CONNECTION, DEMOLITION, DRIVEWAY CONNECTION, RIGHT-OF-WAY AND EXCAVATION PERMITS PRIOR TO CONSTRUCTION.
3. ANY SIDEWALK AND CURB & GUTTER ABUTTING THE PROPERTY SHALL BE REPLACED IF IT IS DAMAGED DURING CONSTRUCTION OR IF THE CITY ENGINEERING DEPARTMENT DETERMINES THAT IT IS NOT AT A DESIRABLE GRADE, REGARDLESS OF WHETHER THE CONDITION EXISTED PRIOR TO BEGINNING CONSTRUCTION.
4. ADA REQUIREMENTS SPECIFY PARKING STALLS SLOPE MUST BE LESS THAN 2% IN ANY DIRECTION. ADA WALKWAYS MUST NOT EXCEED 5% SLOPE IN LONGITUDINAL DIRECTION WITHOUT A RAILING AND 8.3% WITH A RAILING. THE CROSS SECTION SLOPE OF AN ADA WALKWAY MUST NOT EXCEED 1.5% SLOPE.
5. TYPICAL SIDEWALK CROSS SECTION IS 1.5% SLOPE. THIS APPLIES TO ALL WALKWAYS IN THIS PLAN UNLESS OTHERWISE NOTED.

**RIGHT-OF-WAY WORK:**

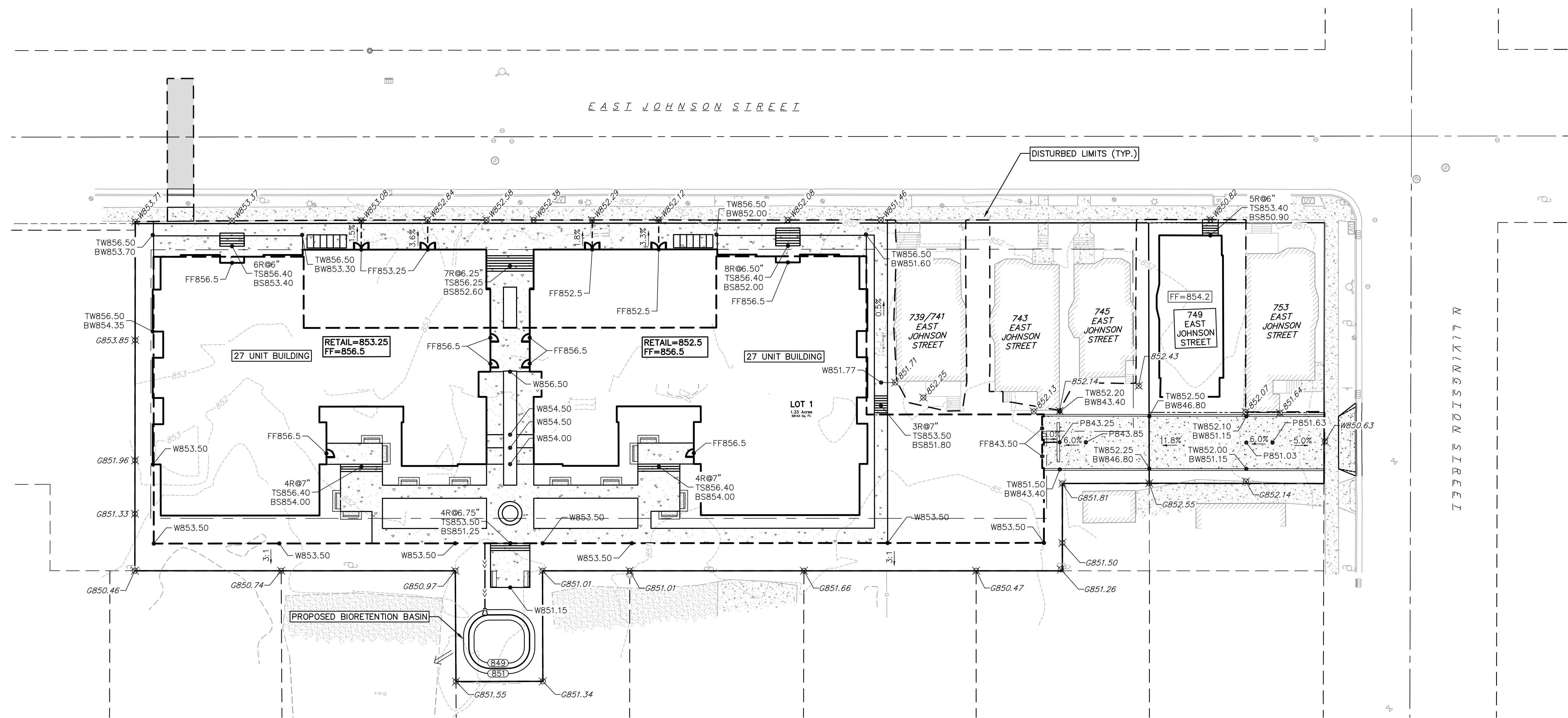
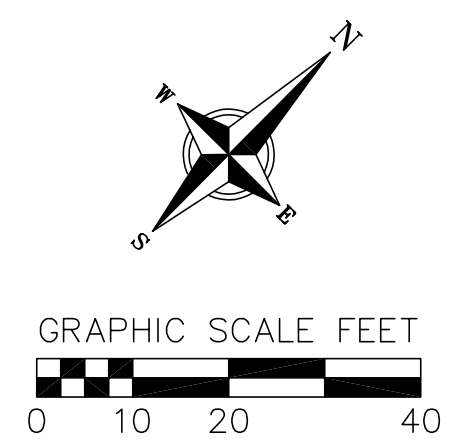
1. THE RIGHT-OF-WAY IS THE SOLE JURISDICTION OF THE CITY OF MADISON AND IS SUBJECT TO CHANGE AT ANYTIME PER THE RECOMMENDATION/PLAN OF TRAFFIC ENGINEERING AND CITY ENGINEERING DEPTS.

**GRADING LEGEND**

- 820 --- EXISTING MAJOR CONTOURS
- 818 --- EXISTING MINOR CONTOURS
- (820) --- PROPOSED MAJOR CONTOURS
- (818) --- PROPOSED MINOR CONTOURS
- ⇒ DRAINAGE DIRECTION
- 2.92% PROPOSED SLOPE ARROWS
- 1048.61 EXISTING SPOT ELEVATIONS
- 1048.61 PROPOSED SPOT ELEVATIONS
- DISTURBED LIMITS

**ABBREVIATIONS**

- FF - FINISHED FLOOR
- W - TOP OF WALK
- TW - TOP OF WALL
- BW - BOTTOM OF WALL
- R - RISER
- TS - TOP OF STEP
- BS - BOTTOM OF STEP
- G - GROUND

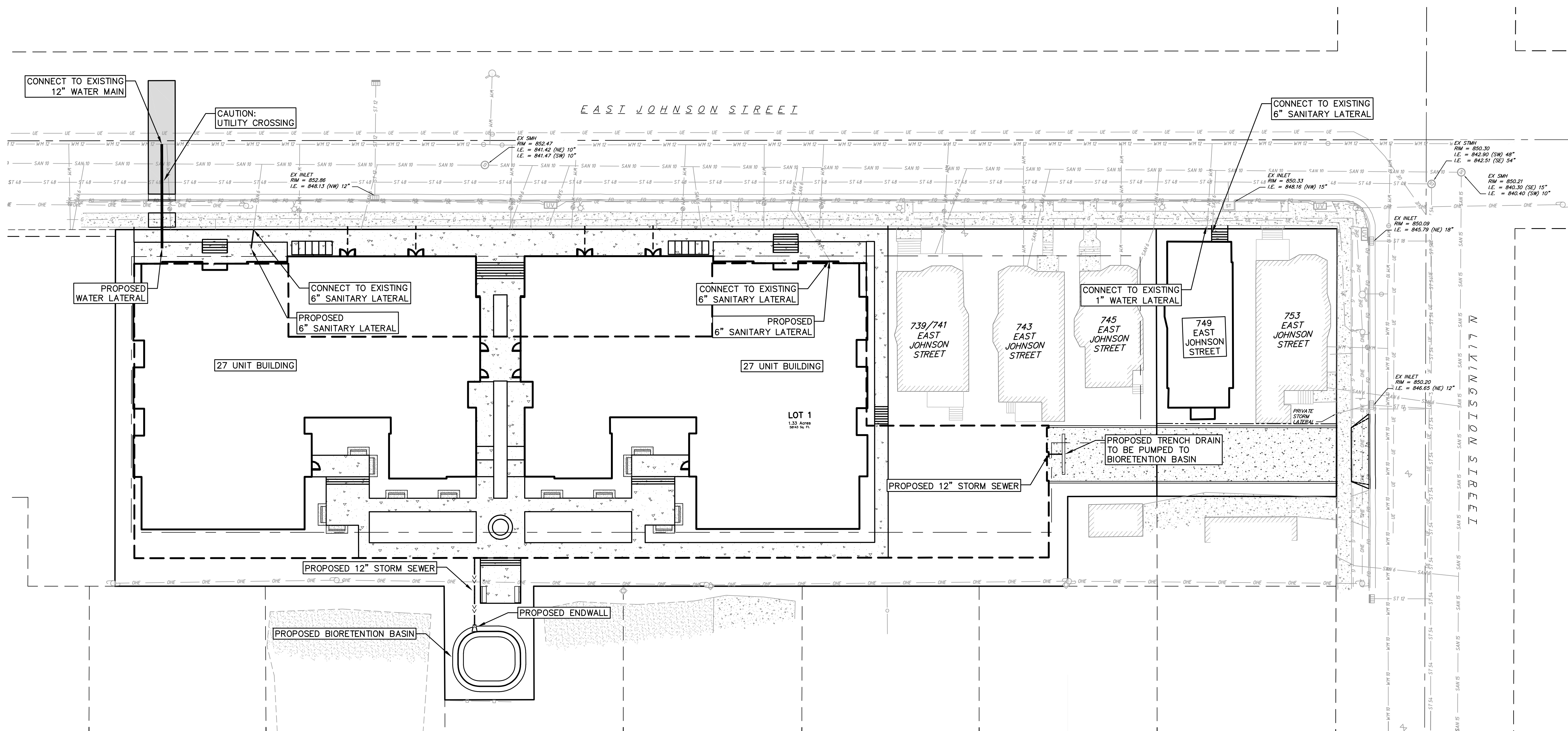
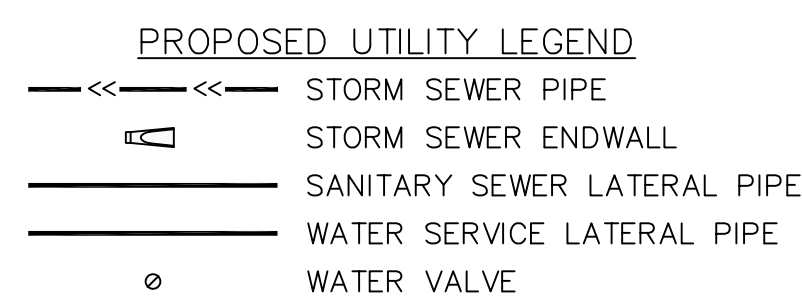
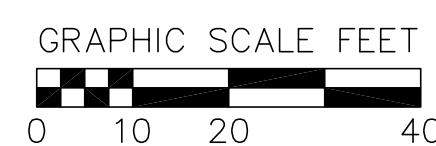
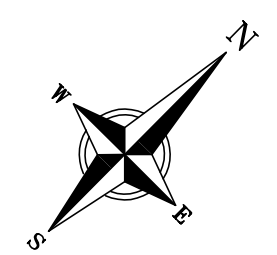


700 E JOHNSON ST



**UTILITY NOTES:**

- PRIVATE WATER MAIN AND SERVICES SHALL BE DUCTILE IRON (AWWA C-151, CLASS 52) OR APPROVED EQUAL MATERIAL THAT CONFORMS TO COMM 84.30(4)(d).
- PRIVATE SANITARY SEWER AND LATERALS SHALL BE POLYVINYL CHLORIDE (PVC) ASTM D3034 - SDR 35 OR APPROVED EQUAL MATERIAL THAT CONFORMS TO COMM 84.30(2)(c).
- A MEANS TO LOCATE BURIED UNDERGROUND EXTERIOR NON METALLIC SEWERS/MAINS AND WATER SERVICES/MAINS MUST BE PROVIDED WITH TRACER WIRE OR OTHER METHODS IN ORDER TO BE LOCATED PER COMM 82.10(11)(h) AND COMM 82.40(8)(k).
- EXTERIOR WATER SUPPLY PIPING SETBACKS AND CROSSINGS SHALL BE IN ACCORDANCE WITH COMM 82.40(8)(b).
- NO PERSON MAY ENGAGE IN WORK AT PLUMBING IN THE STATE UNLESS LICENSED TO DO SO BY THE DEPARTMENT OF COMMERCE PER S.145.06.
- SITE CONTRACTOR SHALL LEAVE SANITARY AND WATER LATERALS FIVE (5) FEET SHORT (HORIZONTALLY) FROM THE BUILDING. BUILDING PLUMBER SHALL VERIFY SIZE AND EXACT LOCATION OF PROPOSED SANITARY AND WATER LATERALS.
- CONTRACTOR SHALL FIELD VERIFY THE SIZE, TYPE, LOCATION, AND ELEVATION OF EXISTING UTILITIES PRIOR TO INSTALLING ANY ON-SITE UTILITIES OR STRUCTURES. CONTACT ENGINEER PRIOR TO INSTALLATION IF DISCREPANCY EXISTS WITHIN THESE PLANS.
- PROPOSED UTILITY SERVICE LINES AS SHOWN ARE APPROXIMATE. COORDINATE THE EXACT LOCATIONS WITH THE PLUMBING CONTRACTOR AND/OR OWNER'S CONSTRUCTION REPRESENTATIVE PRIOR TO INSTALLATION OF ANY NEW UTILITIES.
- CONTRACTOR SHALL BE RESPONSIBLE FOR COORDINATING THE RELOCATION OF ANY UTILITIES ENCOUNTERED AND REPLACEMENT OF ANY UTILITIES DAMAGED WITHIN INFLUENCE ZONE OF NEW CONSTRUCTION. CONTACT ENGINEER IF THE EXISTING UTILITIES VARY APPRECIABLY FROM THE PLANS.
- ALL WATER MAIN AND SERVICES SHALL BE INSTALLED AT A MINIMUM DEPTH OF 6.5' FROM TOP OF FINISHED GROUND ELEVATION TO TOP OF MAIN.
- CLEAN OUT ALL EXISTING AND PROPOSED STORM INLETS AND CATCH BASINS AT THE COMPLETION OF CONSTRUCTION.
- CONTRACTOR SHALL OBTAIN ANY NECESSARY WORK IN RIGHT-OF-WAY, EXCAVATION, UTILITY CONNECTION, PLUGGING, ABANDONMENT, AND DRIVEWAY CONNECTION PERMITS PRIOR TO CONSTRUCTION.
- THE DEVELOPER SHALL INSTALL THE 3M™ ELECTRONIC MARKER SYSTEM (EMS) 4" EXTENDED RANGE 5' BALL MARKERS-WASTEWATER (MODEL #1404-XR) FOR EACH SANITARY AND STORM SEWER LATERALS. THE CITY SHALL SUPPLY ALL THE REQUIRED MARKERS TO THE DEVELOPER OR ITS CONTRACTOR (GENERALLY REQUIRES 2 PER LATERAL) AND THE CONTRACTOR SHALL INSTALL THEM PER THE MANUFACTURER'S REQUIREMENTS OR AS DIRECTED BY THE CITY ENGINEER.
- ALL WORK IN THE PUBLIC RIGHT-OF-WAY SHALL BE PERFORMED BY A CITY-LICENSED CONTRACTOR.
- ALL DAMAGE TO PAVEMENT ADJACENT TO THIS DEVELOPMENT SHALL BE RESTORED IN ACCORDANCE WITH THE CITY'S PAVEMENT PATCHING CRITERIA.
- CONTRACTOR SHALL REPLACE ALL SIDEWALK AND CURB AND GUTTER ABUTTING THE PROPERTY, WHICH IS DAMAGED BY THE CONSTRUCTION, OR ANY SIDEWALK AND CURB AND GUTTER THAT THE CITY ENGINEER DETERMINES NEEDS TO BE REPLACED BECAUSE IT IS NOT AT A DESIRABLE GRADE REGARDLESS OF WHETHER THE CONDITION EXISTED PRIOR TO BEGINNING CONSTRUCTION.



**NOT FOR CONSTRUCTION**

Revisions	
Date	Description

Schematic Design

SCOPE DOCUMENTS

Drawing Date  
04/20/2018

700 E JOHNSON ST




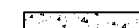



700 E JOHNSON ST  
MADISON, WI 53703

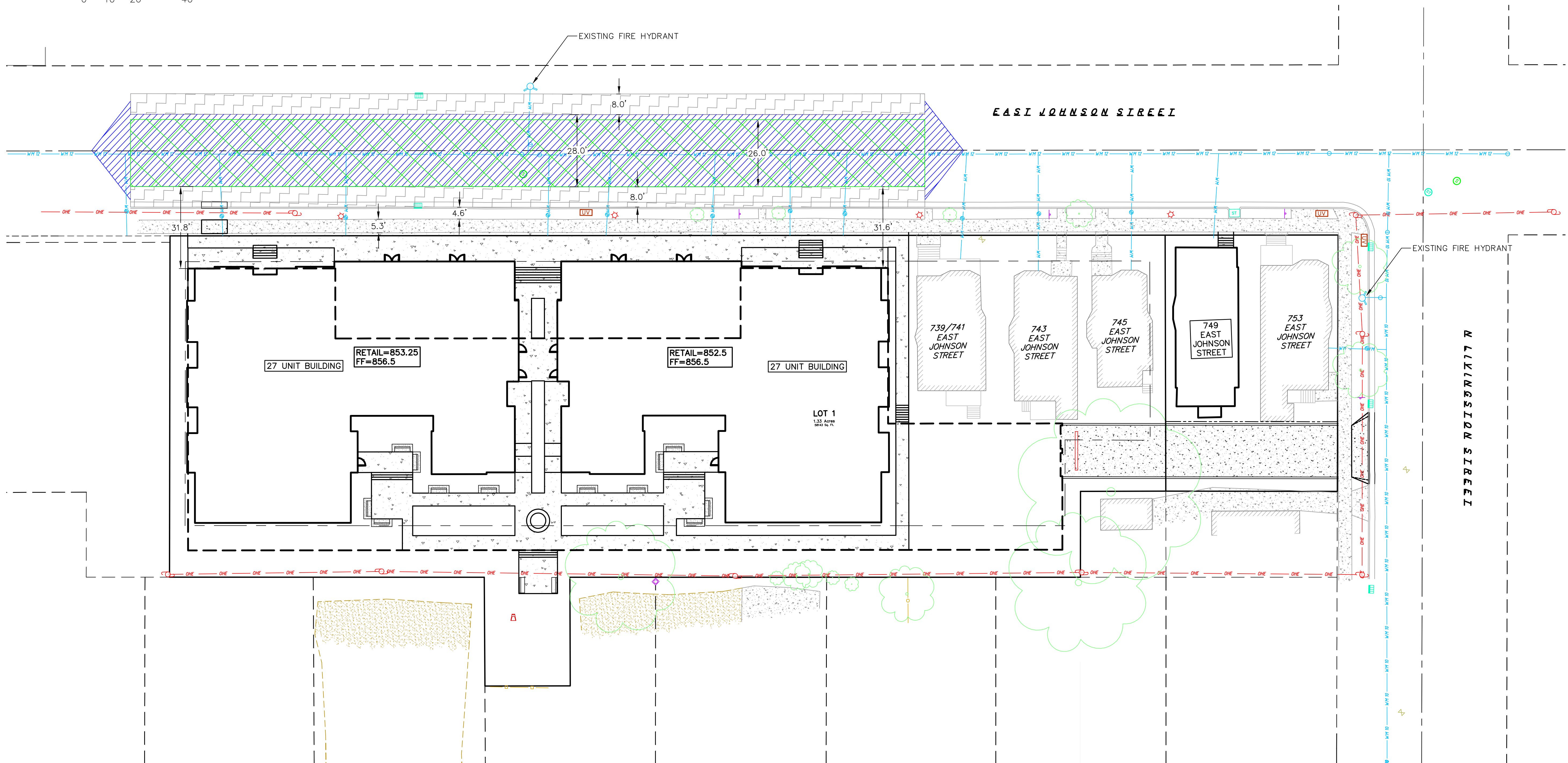
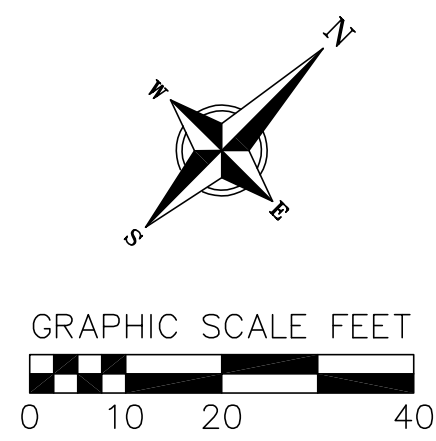
Project No. 700 EAST LLC  
217014.00

Sheet Title  
**UTILITY PLAN**



**SITE PLAN LEGEND**

-  PROPERTY BOUNDARY
-  CURB AND GUTTER
-  PROPOSED CONCRETE
-  FIRE ACCESS LANE (20' MIN)
-  26' FIRE APPARATUS LANE
-  PARALLEL PARKING AREA (8' WIDE)
-  EXISTING DECIDUOUS TREE



**NOT FOR CONSTRUCTION**

Revisions	
Date	Description

Schematic Design

SCOPE DOCUMENTS

Drawing Date  
04/20/2018

700 E JOHNSON ST

700 E JOHNSON ST  
MADISON, WI 53703

Project No. 700 EAST LLC  
217014.00

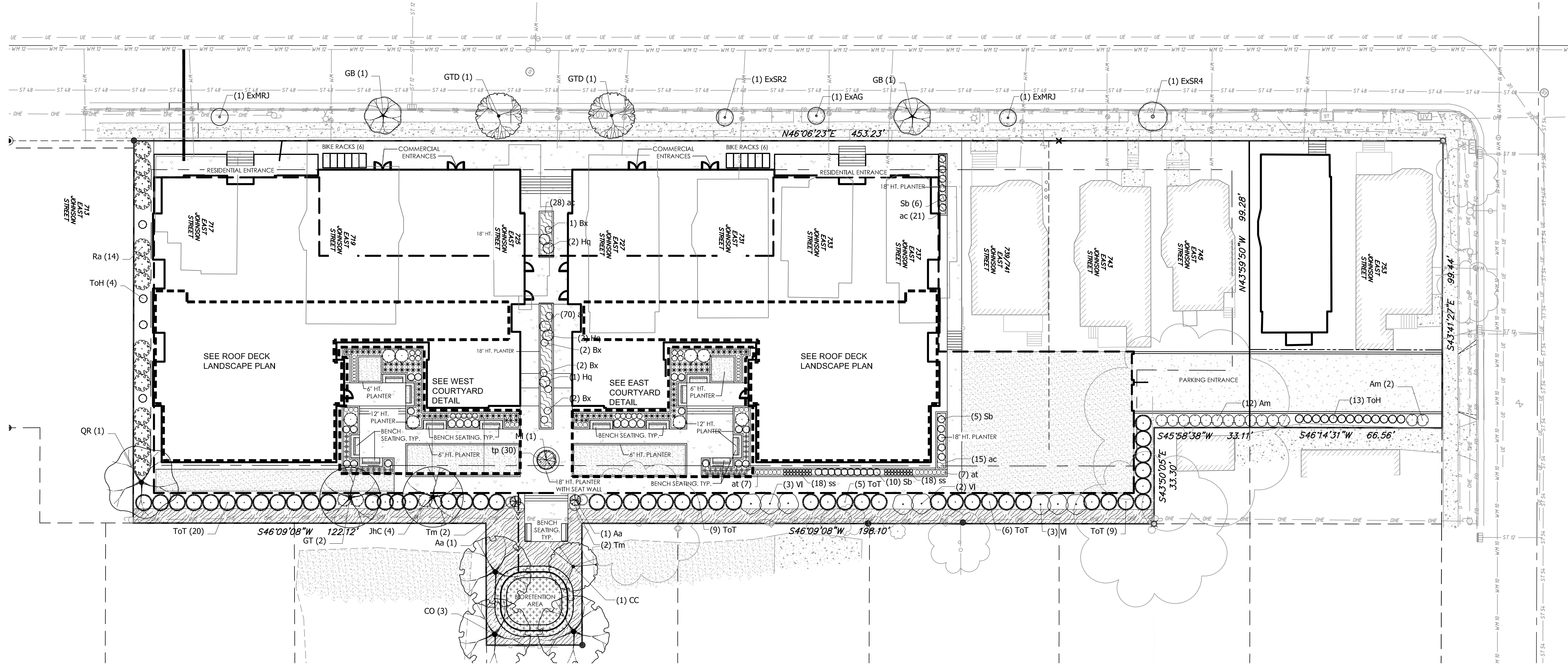
Sheet Title  
**FIRE ACCESS PLAN**

Copyright © 2018 Kahler Slater, Inc. All rights reserved.  
111 West Wisconsin Avenue, Milwaukee, Wisconsin 53203  
Telephone 414.272.2000 Fax 414.272.2001  
44 East Mifflin Street, Suite 700, Madison, Wisconsin 53703  
Telephone 608.283.6300 Fax 608.283.6317

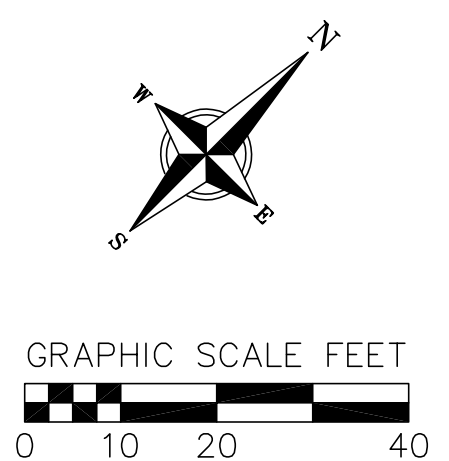
Sheet No.  
**C-6.0**



# OVERALL SITE LANDSCAPE

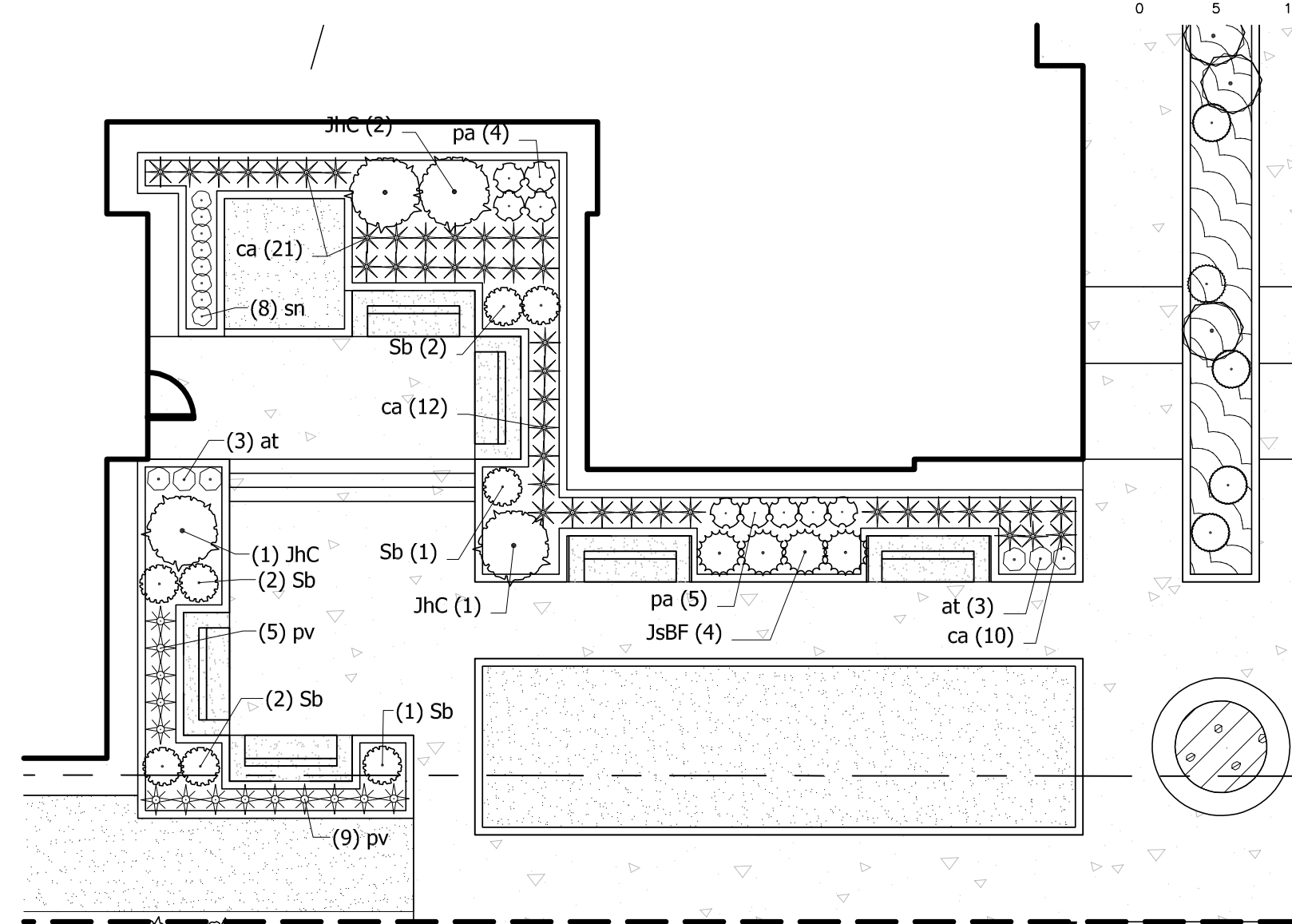


NOT FOR CONSTRUCTION

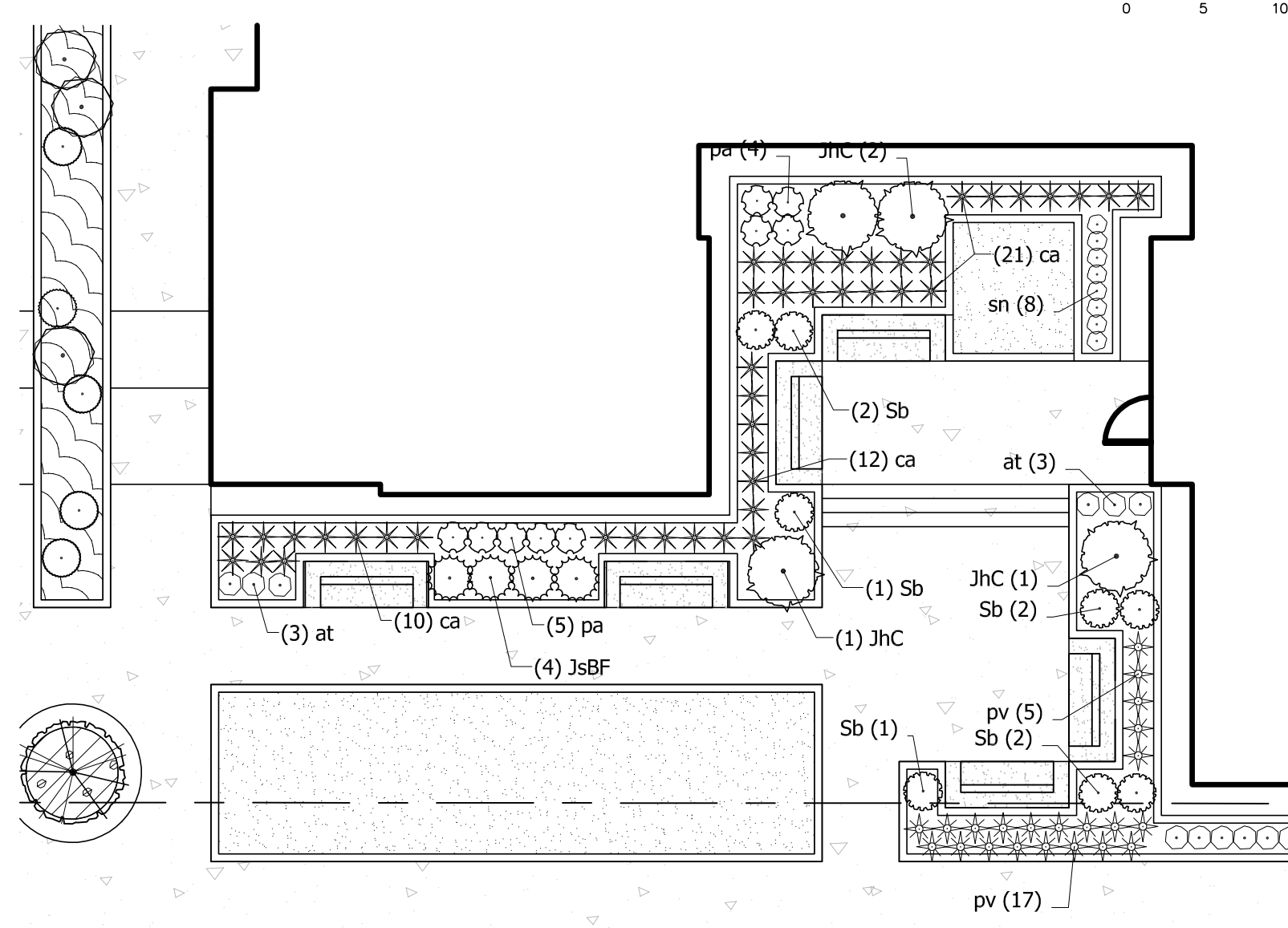


Revisions	
Date	Description

## WEST COURTYARD DETAIL



## EAST COURTYARD DETAIL



## PLANT SCHEDULE

DECIDUOUS TREES	BOTANICAL NAME / COMMON NAME	CONT	CAL	SIZE	QTY	
CO	Celtis occidentalis / Common Hackberry	B & B	2.5"	Cal	3	
GT	Gleditsia triacanthos inermis 'Harve' TM / Northern Acclaim Thornless Honey Locust	B & B	2"	Cal	2	
QR	Quercus rubra / Red Oak	B & B	2.5"	Cal	1	
EVERGREEN TREES	BOTANICAL NAME / COMMON NAME	CONT	CAL	SIZE	QTY	
ToT	Thuja occidentalis 'Ball John' / Technito Arborvitae	B & B	5'	ht.	49	
ToH	Thuja occidentalis 'Holmstrup' / Holmstrup Cedar	B & B	6'	ht.	17	
EXISTING TREES	BOTANICAL NAME / COMMON NAME	CONT	CAL	SIZE	QTY	
ExAG	Amelanchier x grandiflora / Apple Serviceberry	Existing	2"	Cal	1	
ExMRJ	Malus x 'Red Jewel' / Crab Apple	Existing	2"	Cal	2	
ExSR2	Syringa reticulata / Japanese Tree Lilac	Existing	2"	Cal	1	
ExSR4	Syringa reticulata / Japanese Tree Lilac	Existing	4"	Cal	1	
STREET TREES	BOTANICAL NAME / COMMON NAME	CONT	CAL	SIZE	QTY	
GB	Ginkgo biloba 'Princeton Sentry' / Princeton Sentry Ginkgo	B & B	2.5"	Cal	2	
GTD	Gleditsia triacanthos 'Draves' / Street Keeper Honey Locust	B & B	2.5"	Cal	2	
UNDERSTORY TREES	BOTANICAL NAME / COMMON NAME	CONT	CAL	SIZE	QTY	
Aa	Amelanchier alnifolia 'Obelisk' / Standing Ovation Serviceberry	B & B	1.5"	Cal	2	
CC	Carpinus caroliniana / American Hornbeam	B & B	1.5"	Cal	1	
MI	Malus x 'Lancelot' TM / Lancelot Crab Apple	10 gal	1"	Cal	1	
SHRUBS	BOTANICAL NAME / COMMON NAME	SIZE	FIELD2	FIELD3	QTY	
Am	Aronia melanocarpa elata / Glossy Black Chokeberry	5 gal	Cont		14	
Hq	Hydrangea quercifolia 'Ruby Slippers' / Ruby Slippers Hydrangea	3 gal	Cont		5	
Ra	Rhus aromatica 'Gro-Low' / Gro-Low Fragrant Sumac	3 gal	Cont		15	
Sb	Spiraea betulifolia 'Tor' / Birchleaf Spirea	3 gal	Cont		37	
VI	Viburnum lentago / Nannyberry Viburnum	7 gal	Cont		8	
ANNUALS/PERENNIALS	BOTANICAL NAME / COMMON NAME	SIZE	FIELD2	FIELD3	QTY	
at	Ansonia tabernaemontana 'Blue Ice' / Blue Ice Star Flower	1 gal	Cont		26	
ca	Calamagrostis x acutiflora 'Karl Foerster' / Feather Reed Grass	1 gal	Cont		188	
ls	Liatris spicata 'Kobold' / Spike Gayfeather	4" pot	Cont		50	
pv	Panicum virgatum 'Heavy Metal' / Blue Switch Grass	1 gal	Cont		36	
pa	Perovskia atriplicifolia 'Little Spire' TM / Little Spire Russian Sage	4" pot	Cont		18	
sn	Salvia nemorosa 'Blue Hill' / Woodland Sage	1 gal	Cont		34	
ss	Schizachyrium scoparium / Little Bluestem Grass	1 gal	Cont		382	
sh	Sporobolus heterolepis 'Tara' / Prairie Dropseed	1 gal	Cont		230	
EVERGREEN SHRUBS	BOTANICAL NAME / COMMON NAME	SIZE	FIELD2	FIELD3	QTY	
Bx	Buxus x 'Green Mound' / Green Mound Boxwood	5 gal	Cont		7	
JhC	Juniperus horizontalis 'Compacta' / Andorra Compact Juniper	3 gal	Cont		12	
JsBF	Juniperus sabinna 'Blue Forest' / Blue Forest Juniper	3 gal	4" ht.		8	
Tm	Taxus x media 'Everlow' / Yew	5 gal	Cont		4	
GROUND COVERS	BOTANICAL NAME / COMMON NAME	CONT	FIELD2	FIELD3	SPACING	QTY
ac	Asarum canadense / Canadian Wild Ginger	flat	2" pot		18" o.c.	134
tp	Thymus praecox 'Purple Carpet' / Purple Carpet Creeping Thyme	flat	2" pot		12" o.c.	30

**NOT FOR CONSTRUCTION**

Schematic Design

SCOPE DOCUMENTS

Drawing Date

04/20/2018

700 E JOHNSON ST

700 E JOHNSON ST  
MADISON, WI 53703

Project No. 700 EAST LLC  
217014.00

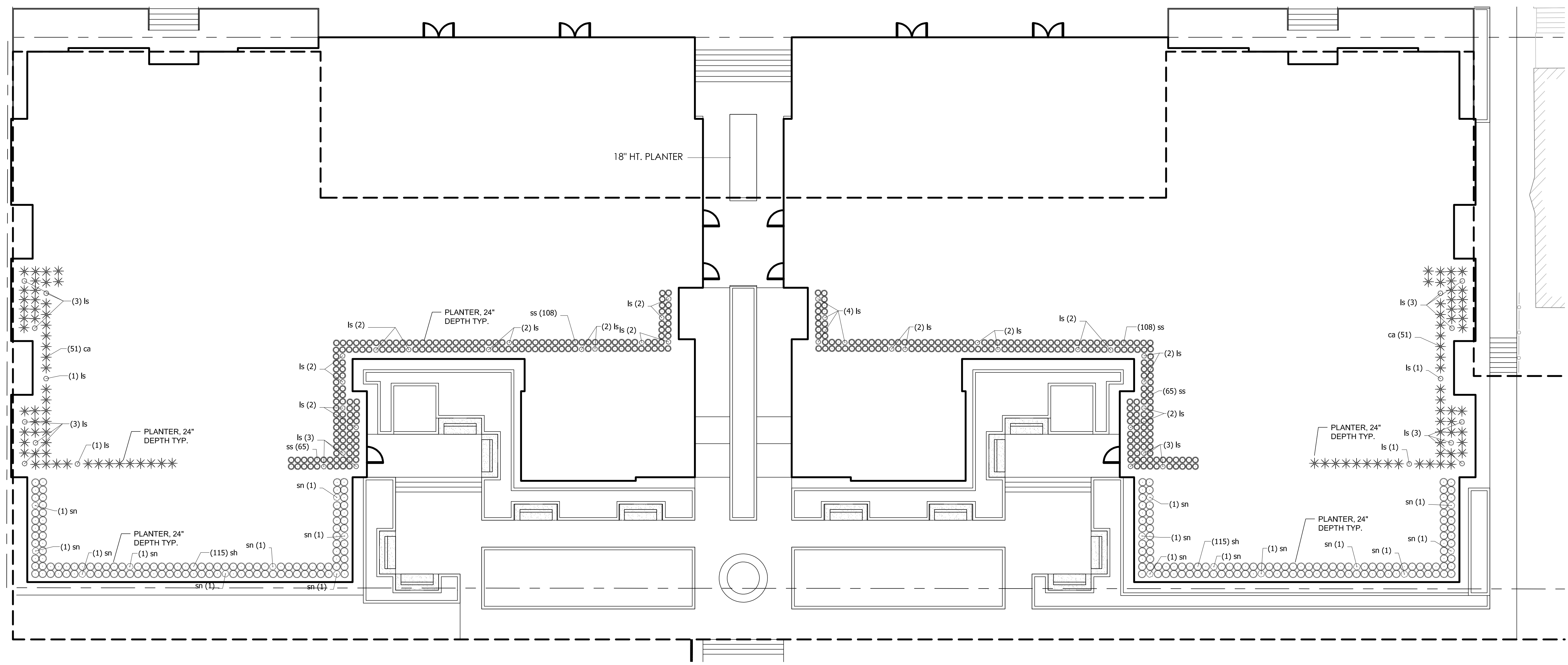
Sheet Title

LANDSCAPE PLAN

Copyright © 2018 Kahler Slater, Inc. All rights reserved.  
111 West Wisconsin Avenue, Milwaukee, Wisconsin 53203  
Telephone 414.272.2000 Fax 414.272.2001  
44 East Millin Street, Suite 700, Madison, Wisconsin 53703  
Telephone 608.283.6300 Fax 608.283.6317

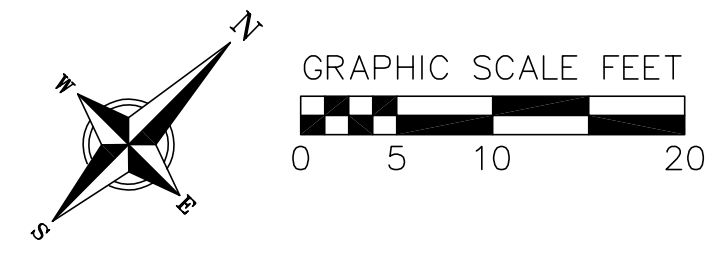
Sheet No.





**NOT FOR CONSTRUCTION**

Revisions	
Date	Description



**PLANT SCHEDULE ROOF DECK (QUANTITIES ON L1.0)**

ANNUALS/PERENNIALS	BOTANICAL NAME / COMMON NAME
ca	Calamagrostis x acutiflora "Karl Foerster" / Feather Reed Grass
ls	Liatris spicata "Kobold" / Spike Gayfeather
sn	Salvia nemorosa "Blue Hill" / Woodland Sage
ss	Schizachyrium scoparium / Little Bluestem Grass
sh	Sporobolus heterolepis "Tara" / Prairie Dropseed

**SEED/PLUG SCHEDULE**

	<b>TURF GRASS SOD</b>	4,327 sf	
	Festuca rubra rubra / Creeping Red Fescue	1,082 sf	25% - sod
	Lolium perenne / Perennial Ryegrass	1,082 sf	25% - sod
	Poa pratensis / Kentucky Bluegrass	2,164 sf	50% - sod
	<b>BIO RETENTION BASIN PLUG PLANTING</b>	576 sf	
	Asclepias incarnata / Swamp Milkweed	60	10% flat 12" oc
	Carex comosa / Bottlebrush Sedge	60	10% flat 12" oc
	Carex cristatella / Crested Oval Sedge	60	10% flat 12" oc
	Coreopsis tripteris / Tall Coreopsis	60	10% flat 12" oc
	Elymus virginicus / Virginia Wild Rye	60	10% flat 12" oc
	Iris virginica / Blue Flag Iris	60	10% flat 12" oc
	Lobelia cardinalis / Cardinal Flower	60	10% flat 12" oc
	Rudbeckia triloba / Browneyed Susan	60	10% flat 12" oc
	<b>NO MOW LAWN SEED</b>	3,013 sf	100% -

**GENERAL NOTES:**

- All plantings shall conform to quality requirements as per ANSI Z60.1.
- All plant material shall be true to the species, variety and size specified, nursery grown in accordance with good horticultural practices, and under climactic conditions similar to those of the project site.
- Contact Landscape Architect, in writing, to request and plant material substitutions due to availability issues.
- All disturbed areas, unless otherwise noted, to be seeded with Madison Parks Mix by Olds Seed Company or equivalent, per manufacturer's specified application rates. All seeded areas are to be watered daily to maintain adequate soil moisture for proper germination. After vigorous growth is established, apply 1/2" water twice weekly until final acceptance.
- All plants shall be guaranteed to be in healthy and flourishing condition during the growing season following installation. All plant material shall be guaranteed for one year from the time of installation.
- Contractor shall provide a suitable amended topsoil blend for all planting areas where soil conditions are unsuitable for plant growth. Topsoil shall conform to quality requirements as per Section 625.2(1) of the Standard Specifications for Highway Construction. Provide a minimum of 12" of topsoil in all planting areas and 6" of topsoil in areas to be seeded/sodded.
- Landscape beds to be mulched with undyed shredded hardwood bark mulch to 3" depth min.
- Edge beds with commercial grade aluminum landscape edging.
- Provide 24" stone maintenance strip around building. Mulch with 3/4" washed stone to 3" depth min. over weed barrier fabric. Extend to adjacent paving where no plantings are shown.
- Final street tree species & locations to be developed in coordination with City Forester/Fire and final street design/terrace width.
- Protection of Existing Street Trees: Contractor shall install tree protection fencing in the area between the curb and sidewalk and extend it at least 5 feet from both sides of the tree along the length of the terrace. No excavation is permitted within 5 feet of the outside edge of a tree trunk. If excavation within 5 feet of any street tree is necessary, contractor shall contact City Forestry (266.4816) prior to excavation to assess the impact to the tree and root system. Tree pruning/removal shall be coordinated with City Forestry prior to the start of construction. Tree protection specifications can be found in section 107.13 of City of Madison Standard Specifications for Public Works Construction: <http://www.cityofmadison.com/business/pw/documents/stdspecs/2013/part1.pdf>. Any tree removals that are required for construction after the development plan is approved will require at least a 72 hour wait period before a tree removal permit can be issued by forestry, to notify the alder of the change in the tree plan.

**NOT FOR CONSTRUCTION**

Schematic Design

SCOPE DOCUMENTS

Drawing Date  
04/20/2018

700 E JOHNSON ST

700 E JOHNSON ST  
MADISON, WI 53703

Project No. 700 EAST LLC  
217014.00

Sheet Title

**ROOF DECK  
LANDSCAPE PLAN**

Copyright © 2018 Kahler Slater, Inc. All rights reserved.  
111 West Wisconsin Avenue, Milwaukee, Wisconsin 53203  
Telephone 414.272.2000 Fax 414.272.2001

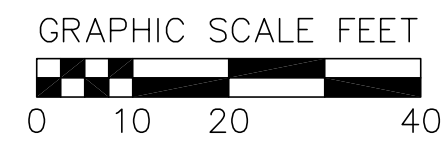
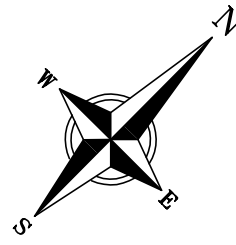
44 East Millin Street, Suite 700, Madison, Wisconsin 53703  
Telephone 608.283.6300 Fax 608.283.6317

Sheet No.

L-2.0



Luminaire Schedule							
Symbol	Qty	Tag	Label	Description	Lum. Watts	Lum. Lumens	LLF
⊙	2	B1	PWY-EDG-5M-xx-02-E-UL-350-40K A	PWY-EDG-5M-xx-02-E-UL-350-40K 36 INCH HEIGHT	21.3	1779	0.900
⊙	38	B2	PWY-EDG-5M-xx-02-E-UL-350-40K B	PWY-EDG-5M-xx-02-E-UL-350-40K 18 INCH HEIGHT	21.3	1779	0.900
⊙	18	W1	W1 LACYN-120-L07-27K-CR80-W-R	LACYN-A-L07-27K-CR80-CR80-RD-WH-DA1-NA	8.5	633	0.900
⊙	1	W2	W2 LDWP-FC-3B-ED-7040	LDWP-FC-3B-ED-7040	27.2	1884	0.900



EAST JOHNSON STREET

LOT 1  
1.33 Acres  
SOLD TO PC

NOT FOR CONSTRUCTION

Revisions	
Date	Description

Schematic Design

SCOPE DOCUMENTS

Drawing Date  
04/20/2018

700 E JOHNSON ST

700 E JOHNSON ST  
MADISON, WI 53703

Project No. 700 EAST LLC  
217014.00

Sheet Title  
LIGHTING PLAN

Copyright © 2018 Kahler Slater, Inc. All rights reserved.  
111 West Wisconsin Avenue, Milwaukee, Wisconsin 53203  
Telephone 414.272.2000 Fax 414.272.2001  
44 East Mifflin Street, Suite 700, Madison, Wisconsin 53703  
Telephone 608.283.6300 Fax 608.283.6317

Sheet No.  
E-1.0



Cree Edge™ Series

LED Pathway Luminaires
Product Description
Performance Summary
Accessories

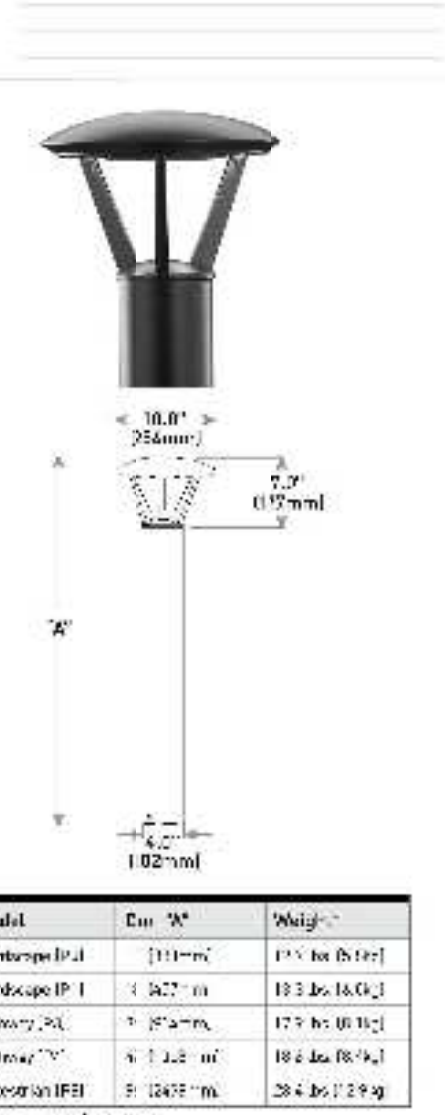


Table with 5 columns: Product, Qty, Mounting, LED Count, Price. Lists various luminaire models and their specifications.

CREE logo and contact information: USA: lighting.cree.com/lighting, T: 800.236.6800, F: 6042.594.9415

Specification sheet

lumenalpha cylinders

Specification sheet for lumenalpha cylinders. Includes description, photometric summary table, features, and control options.

lumenalpha logo and contact information: USA: lighting.cree.com/lighting, T: 800.236.6800, F: 6042.594.9415

Lumark

Lumark product page. Includes description, specification features, and technical data. Features a table for product selection and a schematic design section.

CREE logo and contact information: USA: lighting.cree.com/lighting, T: 800.236.6800, F: 6042.594.9415

Cree Edge™ LED Pathway Luminaires

Product Specifications
CONSTRUCTION & MATERIALS
ELECTRICAL SYSTEM
REMARKS & VOLUNTARY QUALIFICATIONS

Table with 3 columns: Beam Angle, Beam Diameter, and Beam Diameter. Lists various luminaire models and their specifications.

CREE logo and contact information: USA: lighting.cree.com/lighting, T: 800.236.6800, F: 6042.594.9415

Specification sheet

lumenalpha cylinders

Specification sheet for lumenalpha cylinders. Includes performance, physical, and electrical details.

lumenalpha logo and contact information: USA: lighting.cree.com/lighting, T: 800.236.6800, F: 6042.594.9415

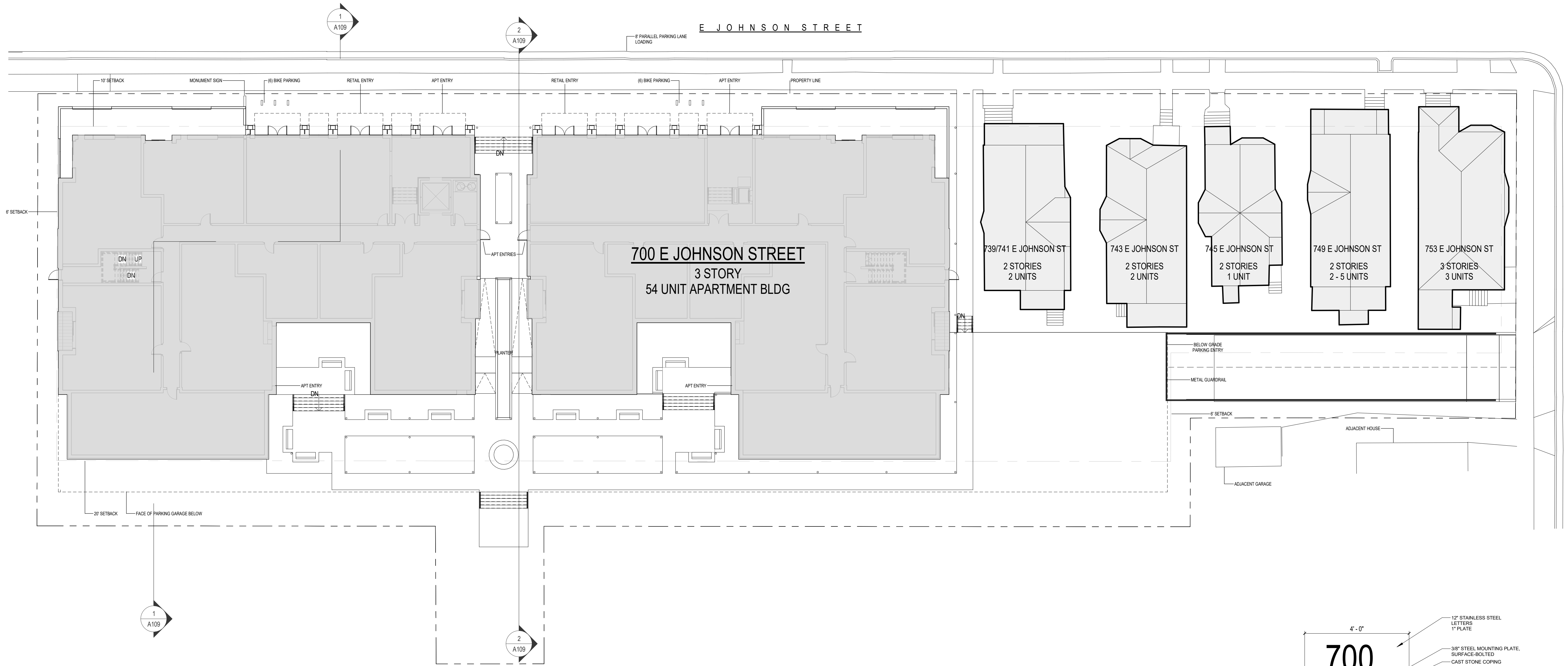
Revisions table and Schematic Design section. Includes drawing date (04/20/2018) and project address (700 E JOHNSON ST).

SCOPE DOCUMENTS section. Includes drawing title (LIGHTING DETAILS) and project information.

Copyright notice for Kahler Slater, Inc. and sheet number E-2.0.

NOT FOR CONSTRUCTION





AREA GSF		
LEVEL	BUILDING	AREA
00-BASEMENT		28,173 SF
01-FIRST FLOOR	RETAIL A	1,288 SF
01-FIRST FLOOR	RETAIL B	1,556 SF
01-FIRST FLOOR	BUILDING B	9,103 SF
01-FIRST FLOOR	BUILDING A	9,383 SF
02-SECOND FLOOR	BUILDING A	21,319 SF
02-SECOND FLOOR	BUILDING B	10,579 SF
		21,154 SF
03-THIRD FLOOR	BUILDING A	9,270 SF
03-THIRD FLOOR	BUILDING B	9,270 SF
		18,540 SF
GRAND TOTAL GSF		87,185 SF

AREA NLSF - UNITS		
Level		AREA
01-FIRST FLOOR		14,858 SF
02-SECOND FLOOR		19,197 SF
03-THIRD FLOOR		15,468 SF
GRAND TOTAL NLSF		49,523 SF

AREA NLSF - RETAIL		
Level	UNIT NUMBER	AREA
01-FIRST FLOOR	RETAIL A	1,182 SF
01-FIRST FLOOR	RETAIL B	1,413 SF
GRAND TOTAL NLSF		2,595 SF

NOTE: ALL CALCULATIONS BASED ON 13 EXISTING UNITS AND 54 NEW UNITS

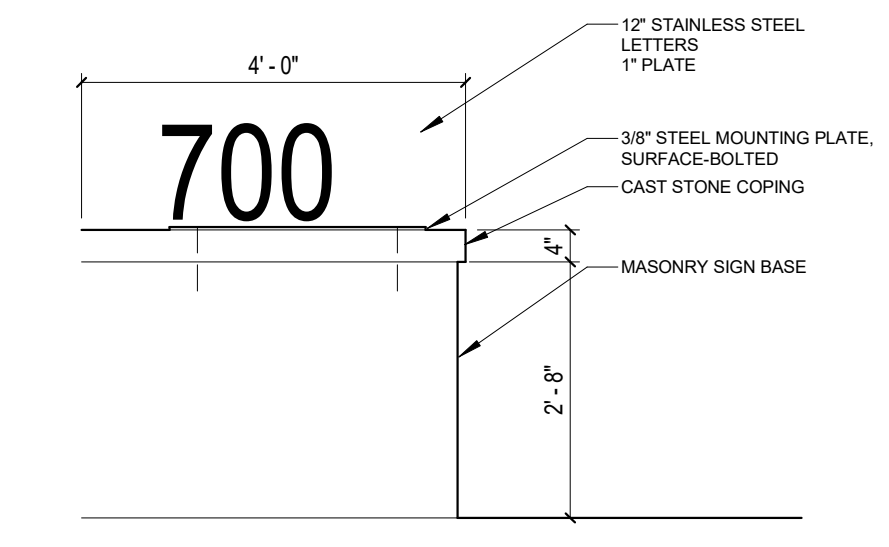
CAR PARKING - REQUIRED		
EXISTING UNITS (10DWELLING UNIT)		13
UNITS (10DWELLING UNIT)		54
RETAIL A (1400 SF OF RETAIL)		3
RETAIL B (1400 SF OF RETAIL)		4
TOTAL		74
MINUS FIRST 5 STALLS FOR RESIDENTIAL		-5
GRAND TOTAL		69

CAR PARKING - PROVIDED		
ADA ACCESSIBLE 9' x 18' - 90 DEGREE		1
ADA ACCESSIBLE 9' x 18' - 90 DEGREE		1
STANDARD 9'x18' - 90 DEGREE		57
STANDARD 9'x18' TANDEM - 90 DEGREE		10
TOTAL		69

BIKE PARKING - REQUIRED		
BEDROOMS	BIKE COUNT	
1 BEDROOM		10
1 BEDROOM (E)		3
2 BEDROOM		22
2 BEDROOM (E)		3
3 BEDROOM		15
3 BEDROOM (E)		9
5 BEDROOM (E)		2.5
STUDIO		12
TOTAL		78.5

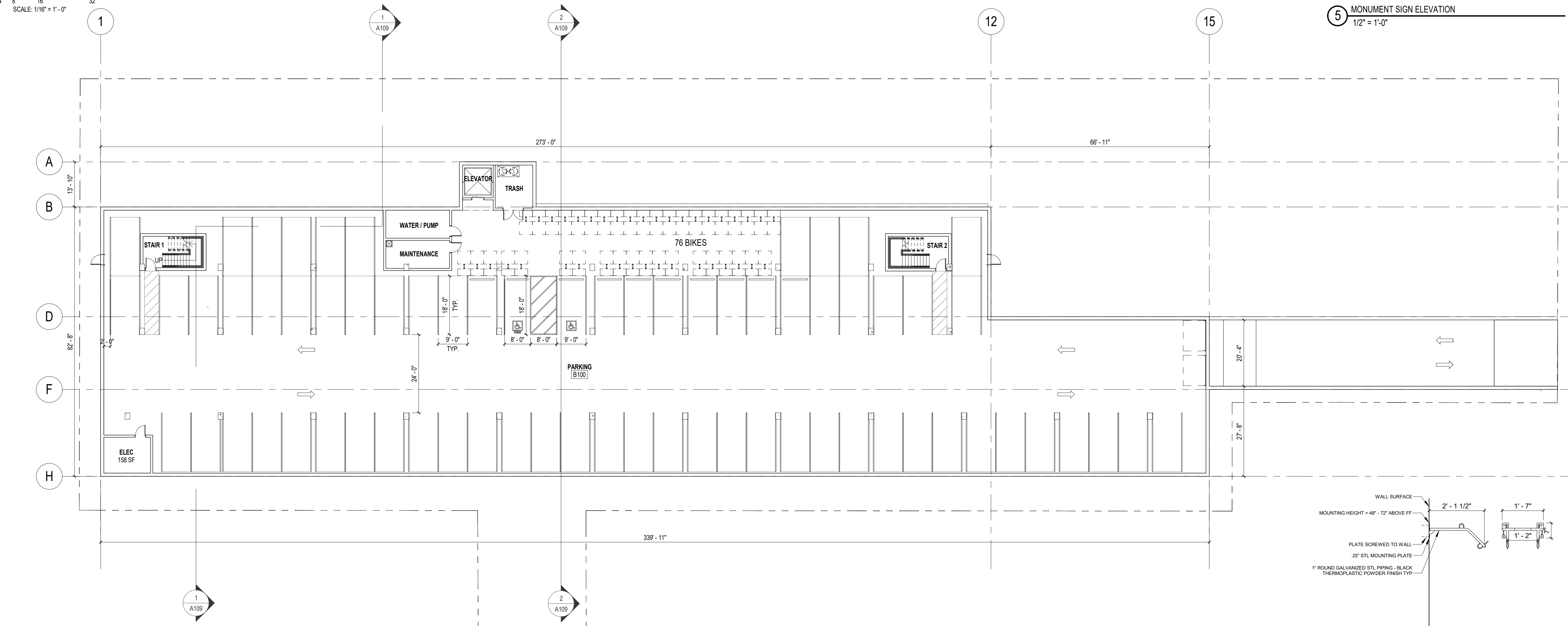
UNITS	UNIT COUNT	BIKE GUEST (1 FOR EVERY 10 UNITS)
EXISTING UNITS	13	2
UNITS	54	6
TOTAL	67	8
GRAND TOTAL REQUIRED BIKE PARKING		84.5

BIKE PARKING - PROVIDED		
2 BIKE SINGLE HOOP		90
TOTAL		90

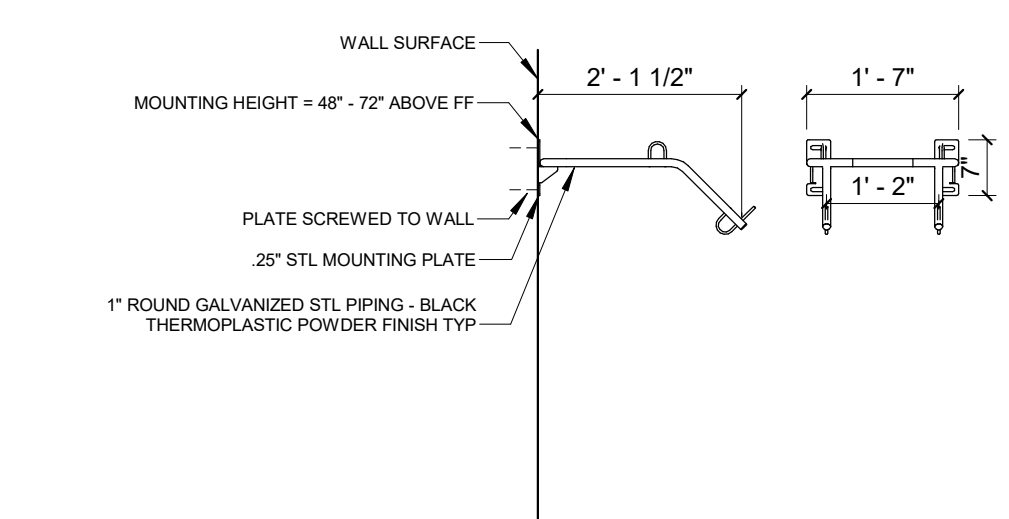


5 MONUMENT SIGN ELEVATION  
1/2" = 1'-0"

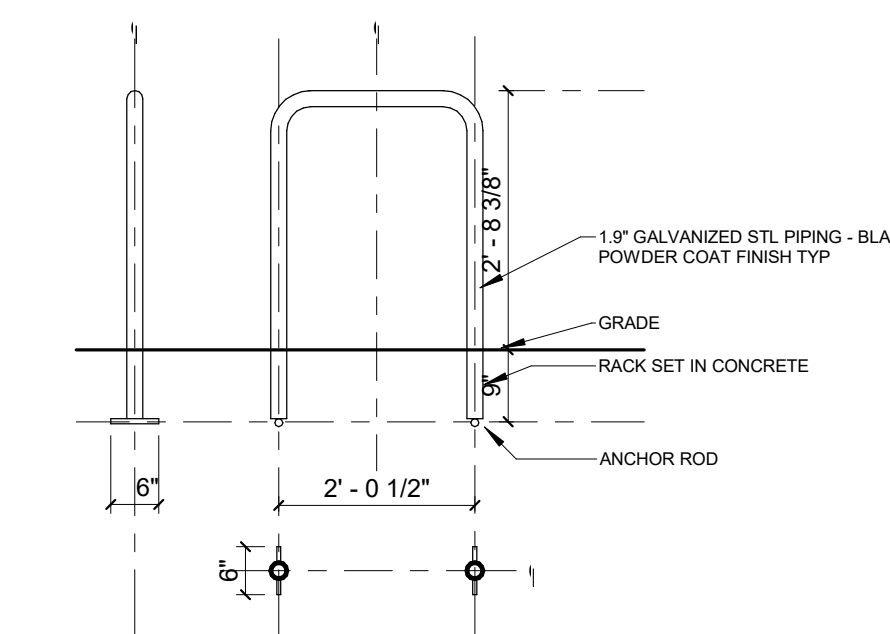
6 ARCHITECTURAL SITE PLAN  
1/16" = 1'-0"



2 BASEMENT PLAN  
1/16" = 1'-0"



4 BIKE RACK - 2 BIKE WALL MOUNTED  
1/2" = 1'-0"



3 BIKE RACK - 2 BIKE BELOW GRADE MOUNTED  
1/2" = 1'-0"

NOT FOR CONSTRUCTION

Revisions

SCHEMATIC DESIGN

Drawing Date  
04/23/2018

700 E JOHNSON ST

700 E JOHNSON ST  
MADISON, WI 53703

Project No. 700 EAST LLC  
217014.00

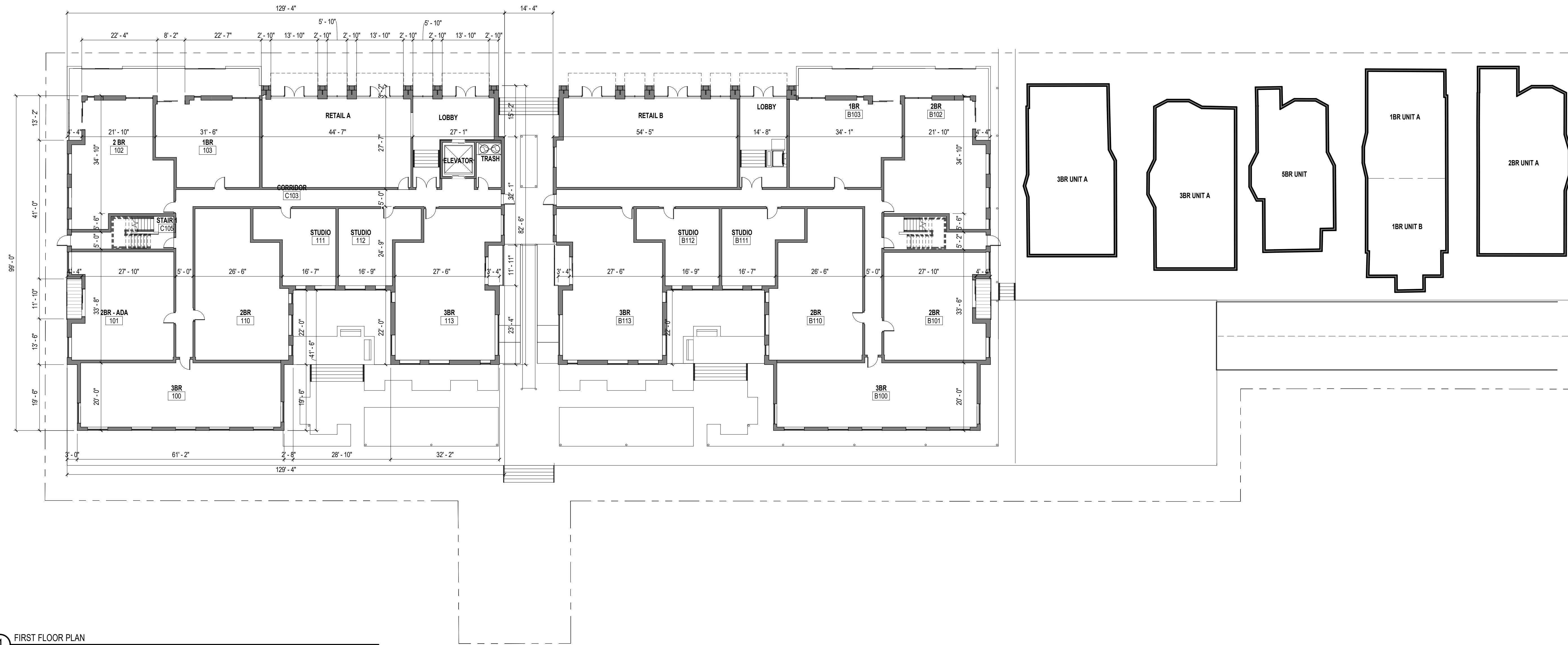
SITE PLAN & BASEMENT PLAN

Copyright © 2018 Kahler Slater, Inc. All rights reserved.  
111 West Wisconsin Avenue, Milwaukee, Wisconsin 53203  
Telephone 414.272.2000 Fax 414.272.2001

44 East Millin Street, Suite 700, Madison, Wisconsin 53703  
Telephone 608.283.6300 Fax 608.283.6317

Sheet No.  
A101





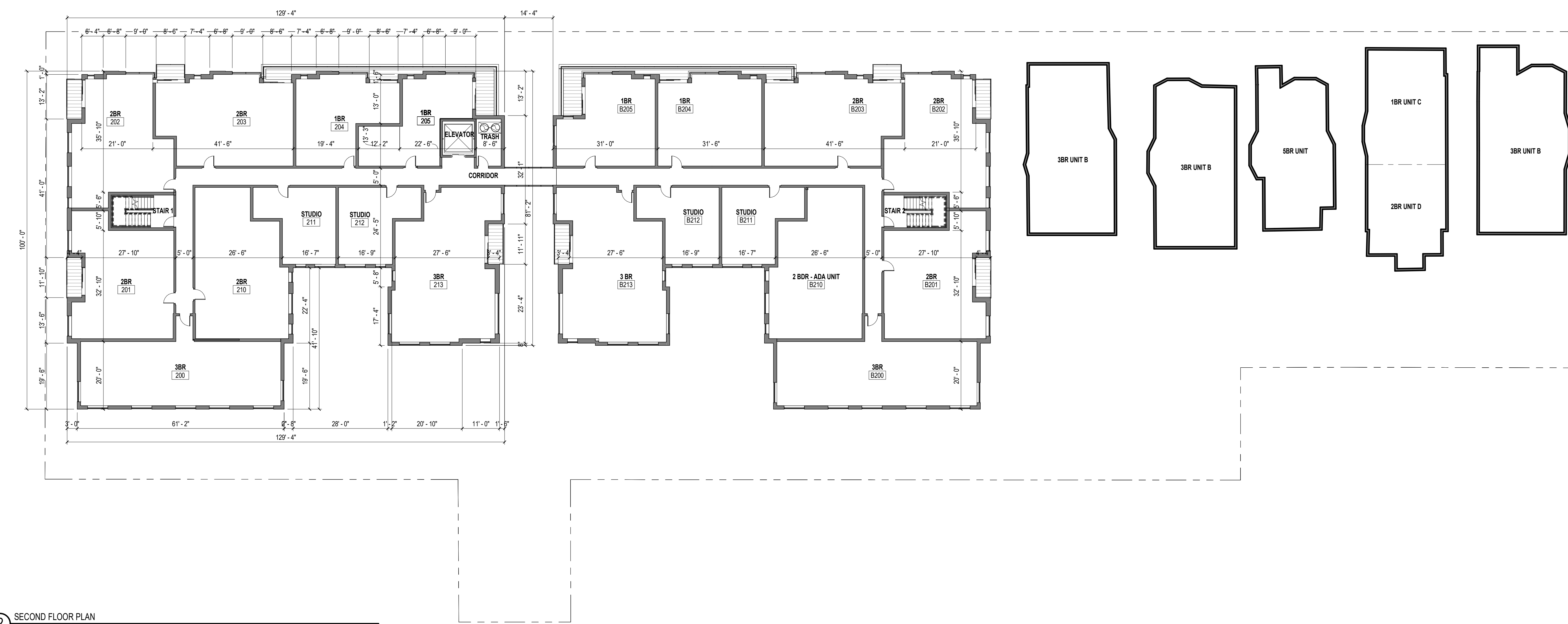
NOTE: ALL CALCULATIONS BASED ON 13 EXISTING UNITS AND 54 NEW UNITS

UNIT TYPE		
UNIT TYPE	TOTAL UNIT COUNT	NLSP AREA TOTAL
1 BEDROOM	10	7,194 SF
2 BEDROOM	22	22,818 SF
3 BEDROOM	10	12,513 SF
STUDIO	12	5,796 SF
<b>TOTAL</b>	<b>54</b>	<b>48,320 SF</b>

UNIT MATRIX		
UNIT NUMBER	BEDROOMS	TOTAL BEDROOM COUNT
100 UNIT	3 BEDROOM	3
101 UNIT ADA	2 BEDROOM	2
102 UNIT	2 BEDROOM	2
103 UNIT	1 BEDROOM	1
110 UNIT	2 BEDROOM	2
111 UNIT	STUDIO	1
112 UNIT	STUDIO	1
113 UNIT	3 BEDROOM	3
200 UNIT	3 BEDROOM	3
201 UNIT	2 BEDROOM	2
202 UNIT	2 BEDROOM	2
203 UNIT	2 BEDROOM	2
204 UNIT	1 BEDROOM	1
205 UNIT	1 BEDROOM	1
210 UNIT	2 BEDROOM	2
211 UNIT	STUDIO	1
212 UNIT	STUDIO	1
213 UNIT	3 BEDROOM	3
301 UNIT	2 BEDROOM	2
302 UNIT	2 BEDROOM	2
303 UNIT	2 BEDROOM	2
304 UNIT	1 BEDROOM	1
305 UNIT	1 BEDROOM	1
310 UNIT	2 BEDROOM	2
311 UNIT	STUDIO	1
312 UNIT	STUDIO	1
313 UNIT	3 BEDROOM	3
B100 UNIT	3 BEDROOM	3
B101 UNIT	2 BEDROOM	2
B102 UNIT	2 BEDROOM	2
B103 UNIT	1 BEDROOM	1
B110 UNIT	2 BEDROOM	2
B111 UNIT	STUDIO	1
B112 UNIT	STUDIO	1
B113 UNIT	3 BEDROOM	3
B200 UNIT	3 BEDROOM	3
B201 UNIT	2 BEDROOM	2
B202 UNIT	2 BEDROOM	2
B203 UNIT	2 BEDROOM	2
B204 UNIT	1 BEDROOM	1
B205 UNIT	1 BEDROOM	1
B210 UNIT ADA	2 BEDROOM	2
B211 UNIT	STUDIO	1
B212 UNIT	STUDIO	1
B213 UNIT	3 BEDROOM	3
B301 UNIT	2 BEDROOM	2
B302 UNIT	2 BEDROOM	2
B303 UNIT	2 BEDROOM	2
B304 UNIT	1 BEDROOM	1
B305 UNIT	1 BEDROOM	1
B310 UNIT	2 BEDROOM	2
B311 UNIT	STUDIO	1
B312 UNIT	STUDIO	1
B313 UNIT	3 BEDROOM	3
<b>TOTAL NEW UNITS</b>		<b>96</b>
<b>EXISTING UNITS</b>		<b>32</b>
<b>TOTAL BEDROOM COUNT</b>		<b>128</b>

NOT FOR CONSTRUCTION

1 FIRST FLOOR PLAN  
1/16" = 1'-0"  
SCALE: 1/16" = 1'-0"



2 SECOND FLOOR PLAN  
1/16" = 1'-0"  
SCALE: 1/16" = 1'-0"

Revisions

SCHEMATIC DESIGN

Drawing Date  
04/23/2018

700 E JOHNSON ST

700 E JOHNSON ST  
MADISON, WI 53703

Project No. 700 EAST LLC  
217014.00

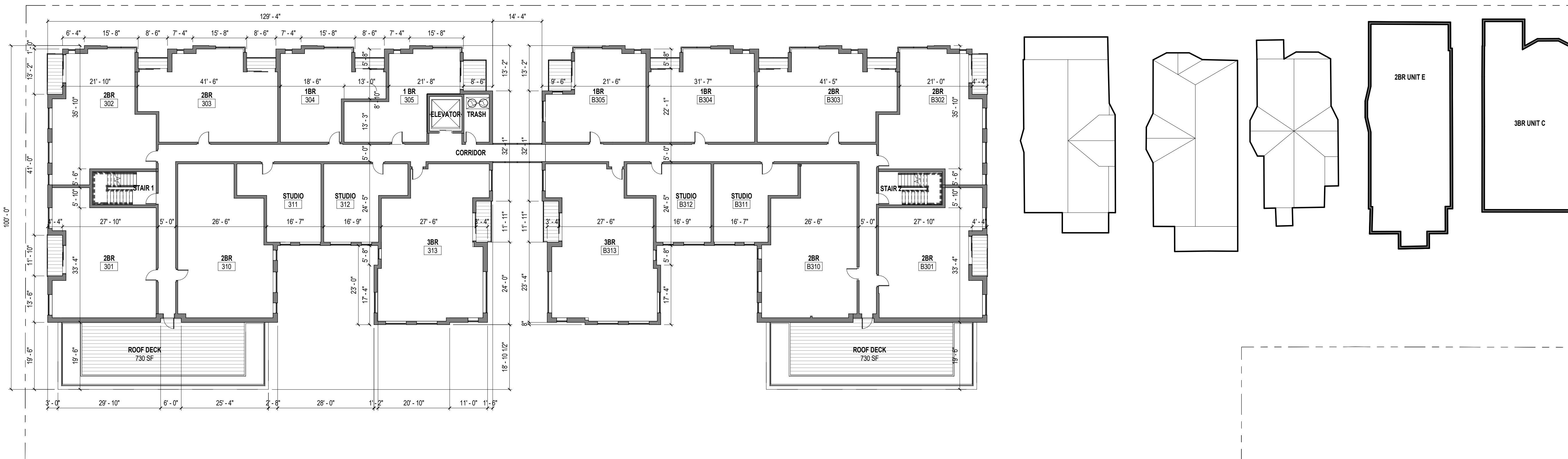
Sheet Title  
FIRST FLOOR PLAN &  
SECOND FLOOR PLAN

Copyright © 2018 Kahler Slater, Inc. All rights reserved.  
111 West Wisconsin Avenue, Milwaukee, Wisconsin 53203  
Telephone 414.272.2000 Fax 414.272.2001

44 East Millin Street, Suite 700, Madison, Wisconsin 53703  
Telephone 608.283.6300 Fax 608.283.6317

Sheet No.  
A102





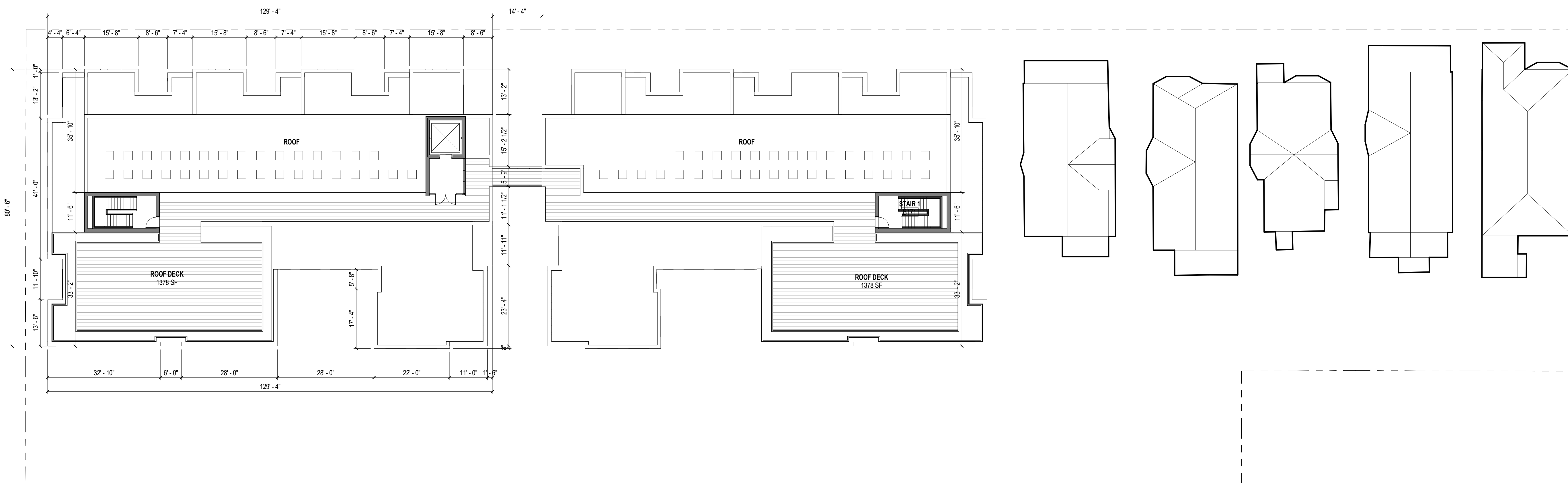
NOTE: ALL CALCULATIONS BASED ON 13 EXISTING UNITS AND 54 NEW UNITS

UNIT TYPE			
UNIT TYPE	TOTAL UNIT COUNT	NLSF AREA TOTAL	UNIT TYPE %
1 BEDROOM	10	7,194 SF	15%
2 BEDROOM	22	22,818 SF	47%
3 BEDROOM	10	12,513 SF	26%
STUDIO	12	5,786 SF	12%
TOTAL	54	48,320 SF	100%

UNIT MATRIX

UNIT NUMBER	BEDROOMS	TOTAL BEDROOM COUNT
100 UNIT	3 BEDROOM	3
101 UNIT ADA	2 BEDROOM	2
102 UNIT	2 BEDROOM	2
103 UNIT	1 BEDROOM	1
110 UNIT	2 BEDROOM	2
111 UNIT	STUDIO	1
112 UNIT	STUDIO	1
113 UNIT	3 BEDROOM	3
200 UNIT	3 BEDROOM	3
201 UNIT	2 BEDROOM	2
202 UNIT	2 BEDROOM	2
203 UNIT	2 BEDROOM	2
204 UNIT	1 BEDROOM	1
205 UNIT	1 BEDROOM	1
210 UNIT	2 BEDROOM	2
211 UNIT	STUDIO	1
212 UNIT	STUDIO	1
213 UNIT	3 BEDROOM	3
301 UNIT	2 BEDROOM	2
302 UNIT	2 BEDROOM	2
303 UNIT	2 BEDROOM	2
304 UNIT	1 BEDROOM	1
305 UNIT	1 BEDROOM	1
310 UNIT	2 BEDROOM	2
311 UNIT	STUDIO	1
312 UNIT	STUDIO	1
313 UNIT	3 BEDROOM	3
B100 UNIT	3 BEDROOM	3
B101 UNIT	2 BEDROOM	2
B102 UNIT	2 BEDROOM	2
B103 UNIT	1 BEDROOM	1
B110 UNIT	2 BEDROOM	2
B111 UNIT	STUDIO	1
B112 UNIT	STUDIO	1
B113 UNIT	3 BEDROOM	3
B200 UNIT	3 BEDROOM	3
B201 UNIT	2 BEDROOM	2
B202 UNIT	2 BEDROOM	2
B203 UNIT	2 BEDROOM	2
B204 UNIT	1 BEDROOM	1
B205 UNIT	1 BEDROOM	1
B210 UNIT ADA	2 BEDROOM	2
B211 UNIT	STUDIO	1
B212 UNIT	STUDIO	1
B213 UNIT	3 BEDROOM	3
B301 UNIT	2 BEDROOM	2
B302 UNIT	2 BEDROOM	2
B303 UNIT	2 BEDROOM	2
B304 UNIT	1 BEDROOM	1
B305 UNIT	1 BEDROOM	1
B310 UNIT	2 BEDROOM	2
B311 UNIT	STUDIO	1
B312 UNIT	STUDIO	1
B313 UNIT	3 BEDROOM	3
TOTAL NEW UNITS		96
EXISTING UNITS		32
TOTAL BEDROOM COUNT		128

1 THIRD FLOOR PLAN  
1/16" = 1'-0"  
0 4 8 16 32  
SCALE: 1/16" = 1'-0"



2 BUILDING ROOF PLAN  
1/16" = 1'-0"  
0 4 8 16 32  
SCALE: 1/16" = 1'-0"

NOT FOR CONSTRUCTION

Revisions

SCHEMATIC DESIGN

Drawing Date  
04/23/2018

700 E JOHNSON ST

700 E JOHNSON ST  
MADISON, WI 53703

Project No. 700 EAST LLC  
217014.00

Sheet Title  
THIRD FLOOR PLAN &  
ROOF PLAN

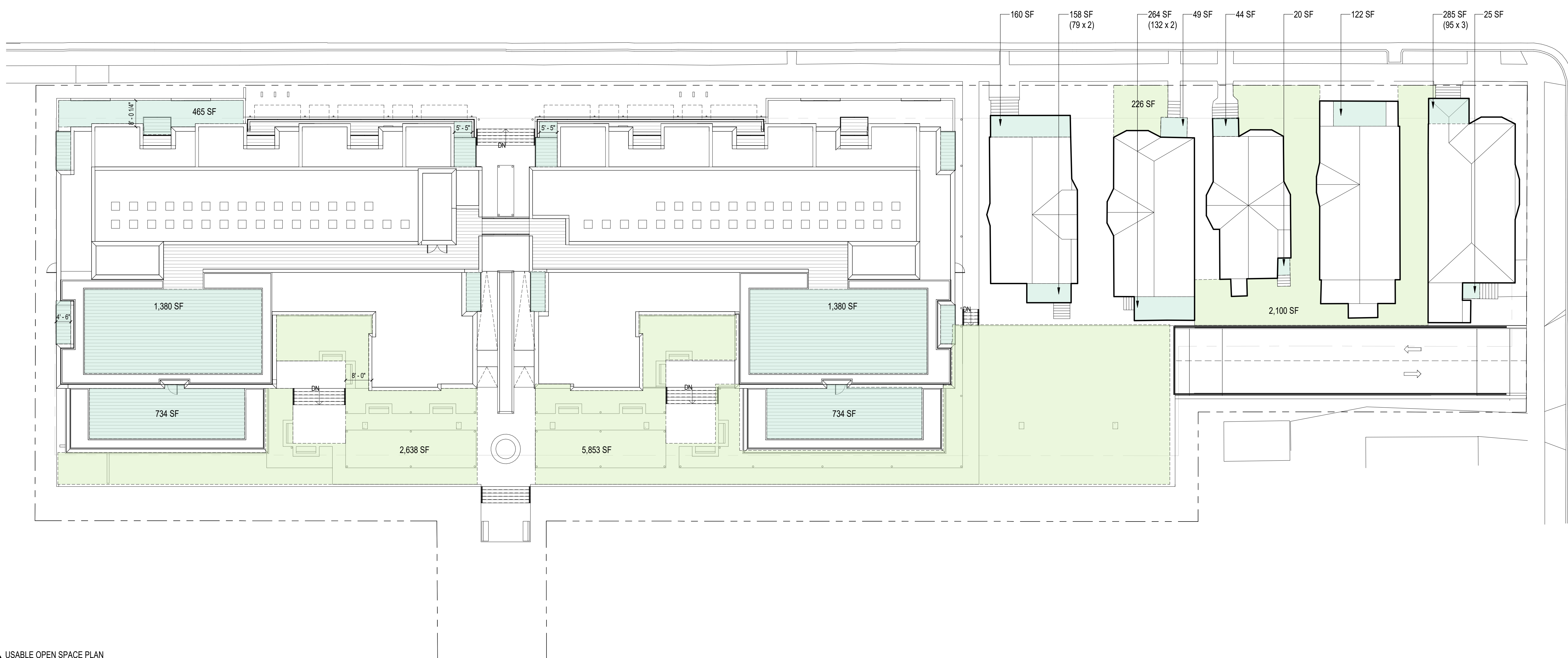
Copyright © 2018 Kahler Slater, Inc. All rights reserved.  
111 West Wisconsin Avenue, Milwaukee, Wisconsin 53203  
Telephone 414.272.2000 Fax 414.272.2001

44 East Millin Street, Suite 700, Madison, Wisconsin 53703  
Telephone 608.283.6300 Fax 608.283.6317

Sheet No.  
A103



NOT FOR  
CONSTRUCTION



NOTE: ALL CALCULATIONS BASED ON 13 EXISTING UNITS AND 54 NEW UNITS

**REQUIRED OPEN SPACE**

UNIT TYPE	TOTAL UNIT COUNT	REQ. OPEN SPACE PER UNIT TYPE	REQ. OPEN SPACE
1 BEDROOM	10	160 SF	1,600 SF
1 BEDROOM (E)	3	160 SF	480 SF
2 BEDROOM	22	320 SF	7,040 SF
2 BEDROOM (E)	3	320 SF	960 SF
3 BEDROOM	10	320 SF	3,200 SF
3 BEDROOM (E)	6	320 SF	1,920 SF
5 BEDROOM (E)	1	320 SF	320 SF
STUDIO	12	149 SF	1,788 SF
<b>TOTAL</b>	<b>67</b>		<b>17,440 SF</b>

**PROVIDED OPEN SPACE**

LEVEL	TYPE	AREA
01-FIRST FLOOR	(E) BALCONY	1,105 SF
01-FIRST FLOOR	(E) GROUND	2,328 SF
01-FIRST FLOOR	BALCONY	107 SF
01-FIRST FLOOR	PODIUM DECK	8,480 SF
01-FIRST FLOOR	PORCH	465 SF
		<b>12,485 SF</b>
02-SECOND FLOOR	BALCONY	469 SF
		<b>469 SF</b>
03-THIRD FLOOR	BALCONY	440 SF
03-THIRD FLOOR	ROOF DECK	1,468 SF
		<b>1,909 SF</b>
04-BUILDING ROOF	ROOF DECK	2,760 SF
		<b>2,760 SF</b>
<b>GRAND TOTAL</b>		<b>17,630 SF</b>

Revisions

SCHEMATIC DESIGN

Drawing Date  
04/23/2018

700 E JOHNSON ST

700 E JOHNSON ST  
MADISON, WI 53703

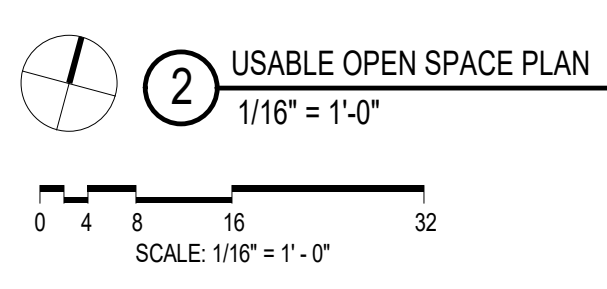
Project No. 700 EAST LLC  
217014.00

Sheet Title  
USABLE OPEN SPACE  
PLAN

Copyright © 2018 Kahler Slater, Inc. All rights reserved.  
111 West Wisconsin Avenue, Milwaukee, Wisconsin 53203  
Telephone 414.272.2000 Fax 414.272.2001

44 East Millin Street, Suite 700, Madison, Wisconsin 53703  
Telephone 608.283.6300 Fax 608.283.6317

Sheet No.  
A104



02/2018 2:46:58 PM





1 JOHNSON STREET ELEVATION  
1/8" = 1'-0"  
0 2 4 8 16  
SCALE: 1/8" = 1'-0"



2 REAR ELEVATION  
1/8" = 1'-0"  
0 2 4 8 16  
SCALE: 1/8" = 1'-0"

NOT FOR CONSTRUCTION

Revisions

SCHEMATIC DESIGN

Drawing Date  
04/23/2018

700 E JOHNSON ST

700 E JOHNSON ST  
MADISON, WI 53703

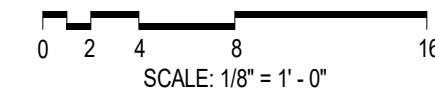
Project No. 700 EAST LLC  
217014.00

Sheet Title  
ELEVATIONS

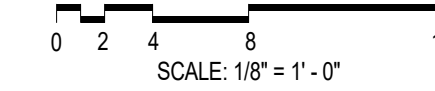




1 INTERIOR FACING ELEVATION  
1/8" = 1'-0"



2 EXTERIOR FACING ELEVATION  
1/8" = 1'-0"



NOT FOR CONSTRUCTION

Revisions

SCHEMATIC DESIGN

Drawing Date  
04/23/2018

700 E JOHNSON ST

700 E JOHNSON ST  
MADISON, WI 53703

Project No. 700 EAST LLC  
217014.00

Sheet Title  
ELEVATIONS

Copyright © 2018 Kahler Slater, Inc. All rights reserved.  
111 West Wisconsin Avenue, Milwaukee, Wisconsin 53203  
Telephone 414.272.2000 Fax 414.272.2001  
44 East Millin Street, Suite 700, Madison, Wisconsin 53703  
Telephone 608.283.6300 Fax 608.283.6317

Sheet No.  
A106





NOT FOR  
CONSTRUCTION

Revisions

SCHEMATIC DESIGN

Drawing Date  
04/23/2018

700 E JOHNSON ST

700 E JOHNSON ST  
MADISON, WI 53703

Project No. 700 EAST LLC  
217014.00

Sheet Title  
PERSPECTIVES

Copyright © 2018 Kahler Slater, Inc. All rights reserved.  
111 West Wisconsin Avenue, Milwaukee, Wisconsin 53203  
Telephone 414.272.2000 Fax 414.272.2001

44 East Millin Street, Suite 700, Madison, Wisconsin 53703  
Telephone 608.283.6300 Fax 608.283.6317

Sheet No.  
A107





NOT FOR  
CONSTRUCTION

Revisions

SCHEMATIC DESIGN

Drawing Date  
04/23/2018

700 E JOHNSON ST

700 E JOHNSON ST  
MADISON, WI 53703

Project No. 700 EAST LLC  
217014.00

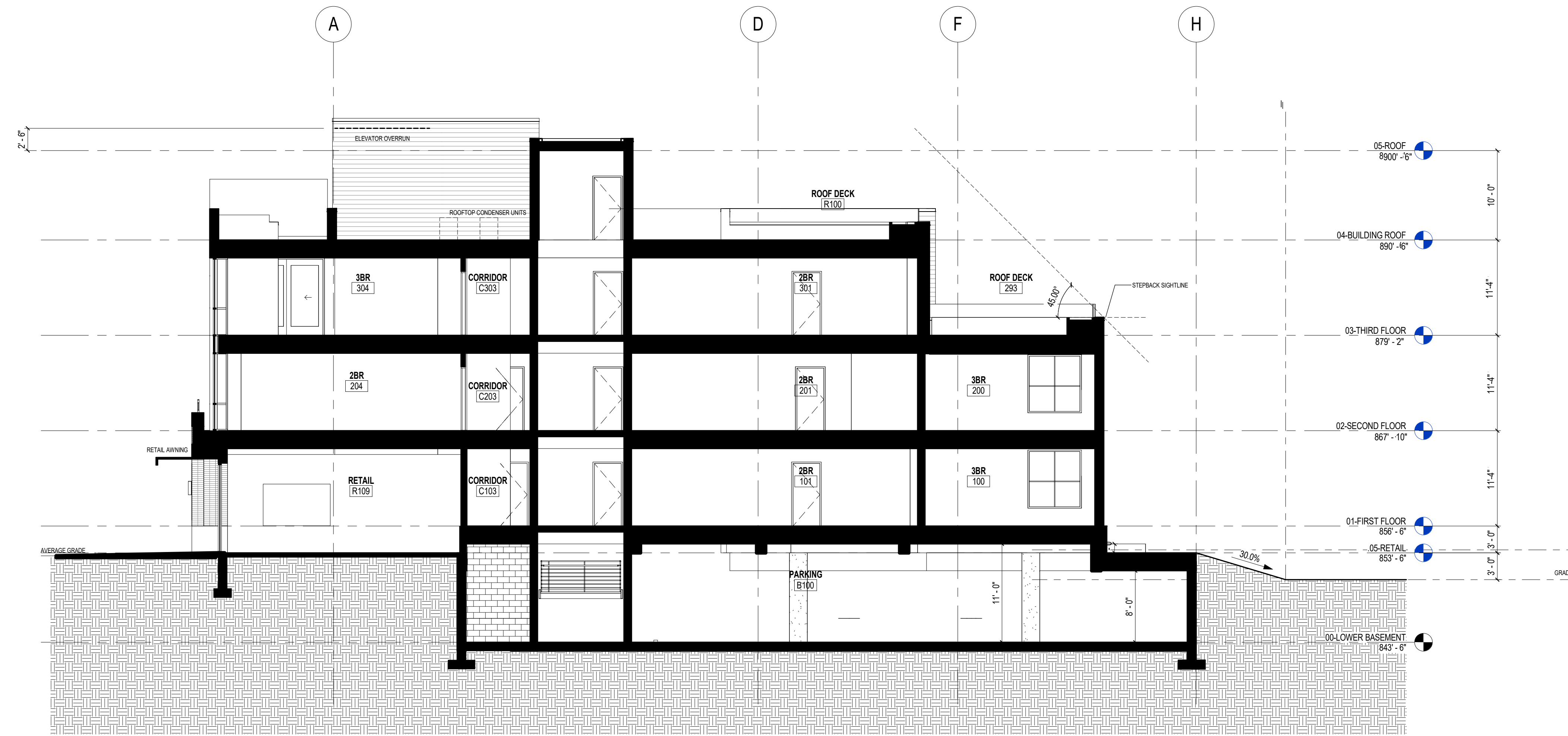
Sheet Title  
PERSPECTIVES

Copyright © 2018 Kahler Slater, Inc. All rights reserved.  
111 West Wisconsin Avenue, Milwaukee, Wisconsin 53203  
Telephone 414.272.2000 Fax 414.272.2001

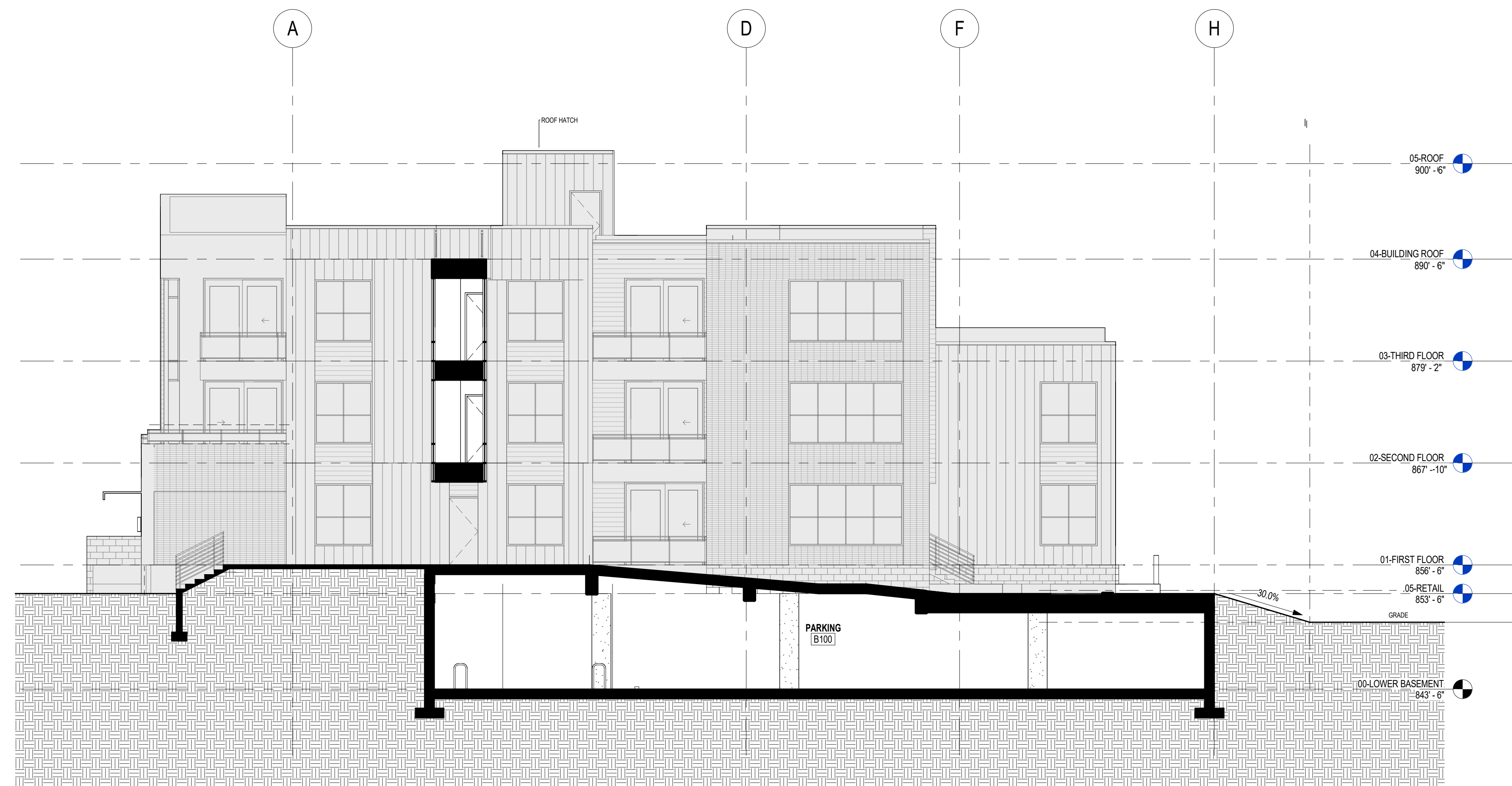
44 East Millin Street, Suite 700, Madison, Wisconsin 53703  
Telephone 608.283.6300 Fax 608.283.6317

Sheet No.  
A108





1 BUILDING SECTION 1  
1/8" = 1'-0"



2 BUILDING SECTION 2  
1/8" = 1'-0"

NOT FOR CONSTRUCTION

Revisions

SCHEMATIC DESIGN

Drawing Date  
04/23/2018

700 E JOHNSON ST

700 E JOHNSON ST  
MADISON, WI 53703

Project No. 700 EAST LLC  
217014.00

Sheet Title  
BUILDING SECTIONS

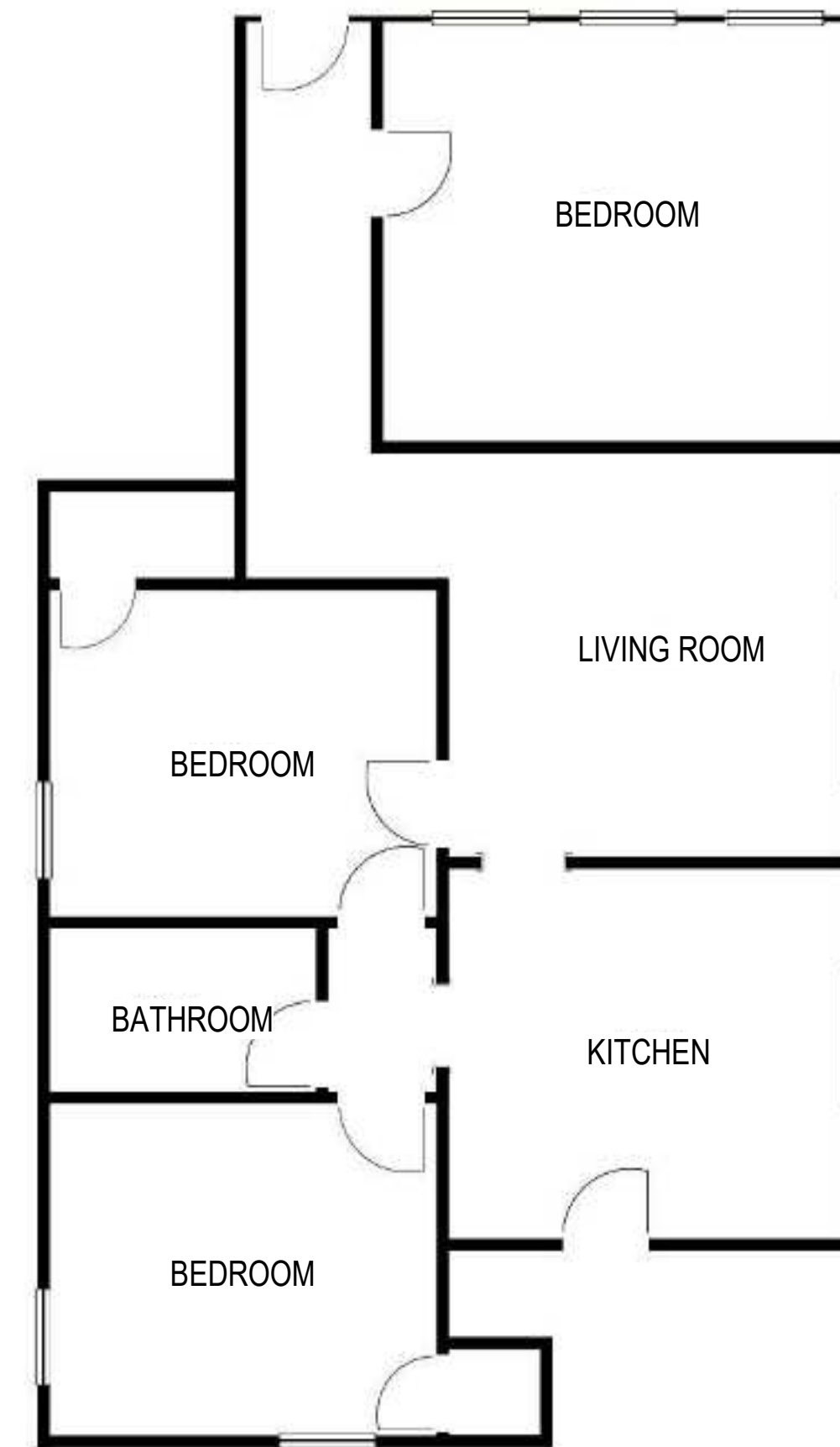




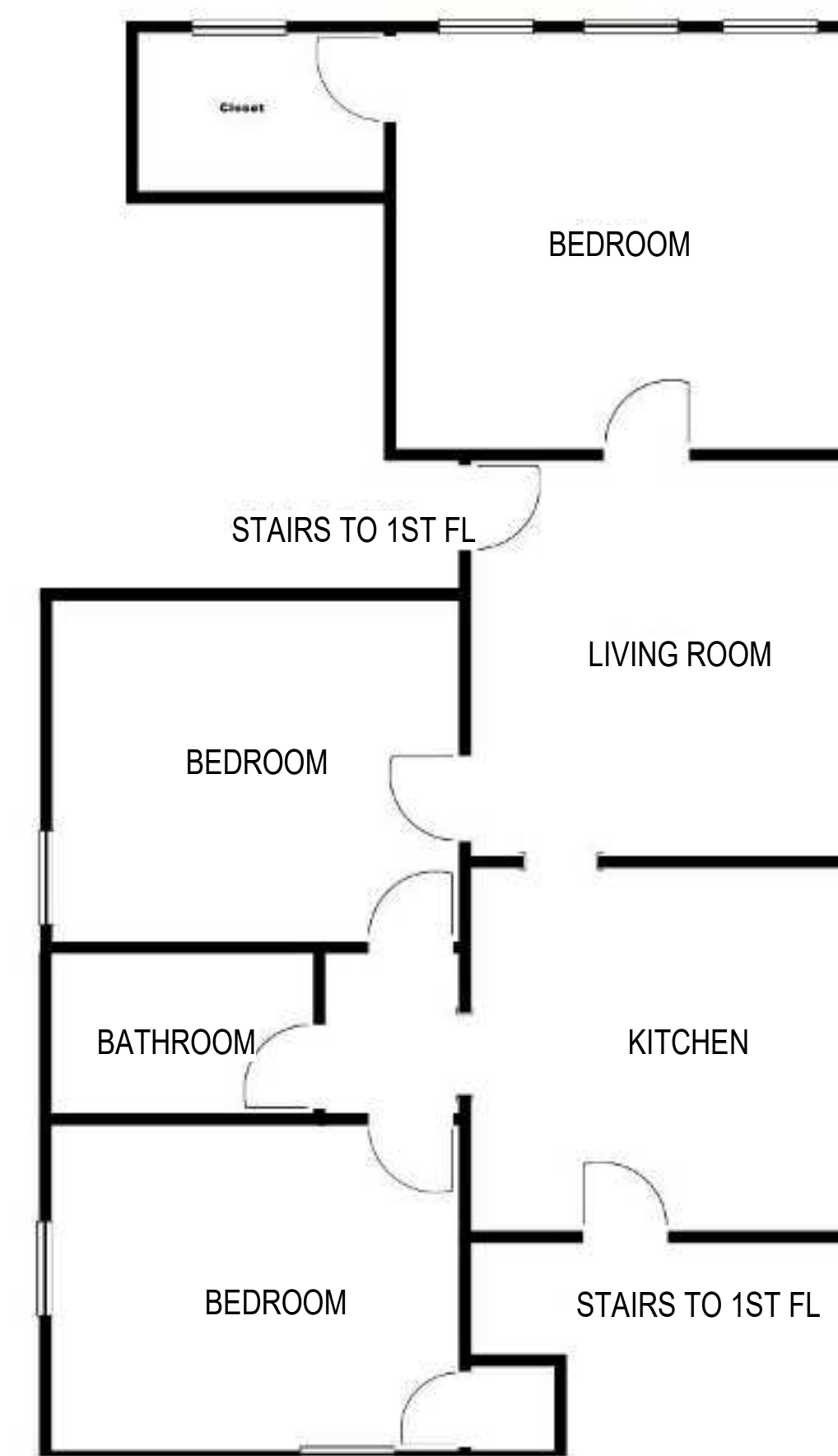
739 / 741 E JOHNSON ST



NOT FOR  
CONSTRUCTION



① 741 E JOHNSON ST - FIRST FLOOR UNIT  
1/8" = 1'-0"  
SCALE: 1/8" = 1'-0"



② 739 E JOHNSON ST - SECOND FLOOR UNIT  
1/8" = 1'-0"  
SCALE: 1/8" = 1'-0"

Revisions

SCHEMATIC DESIGN

Drawing Date  
04/23/2018

700 E JOHNSON ST

700 E JOHNSON ST  
MADISON, WI 53703

Project No. 700 EAST LLC  
217014.00

Sheet Title  
739 / 741 E JOHNSON -  
FLOOR PLANS &  
PHOTOS

Copyright © 2018 Kahler Slater, Inc. All rights reserved.  
111 West Wisconsin Avenue, Milwaukee, Wisconsin 53203  
Telephone 414.272.2000 Fax 414.272.2001

44 East Mifflin Street, Suite 700, Madison, Wisconsin 53703  
Telephone 608.263.6566 Fax 608.263.6517

Sheet No.  
A110

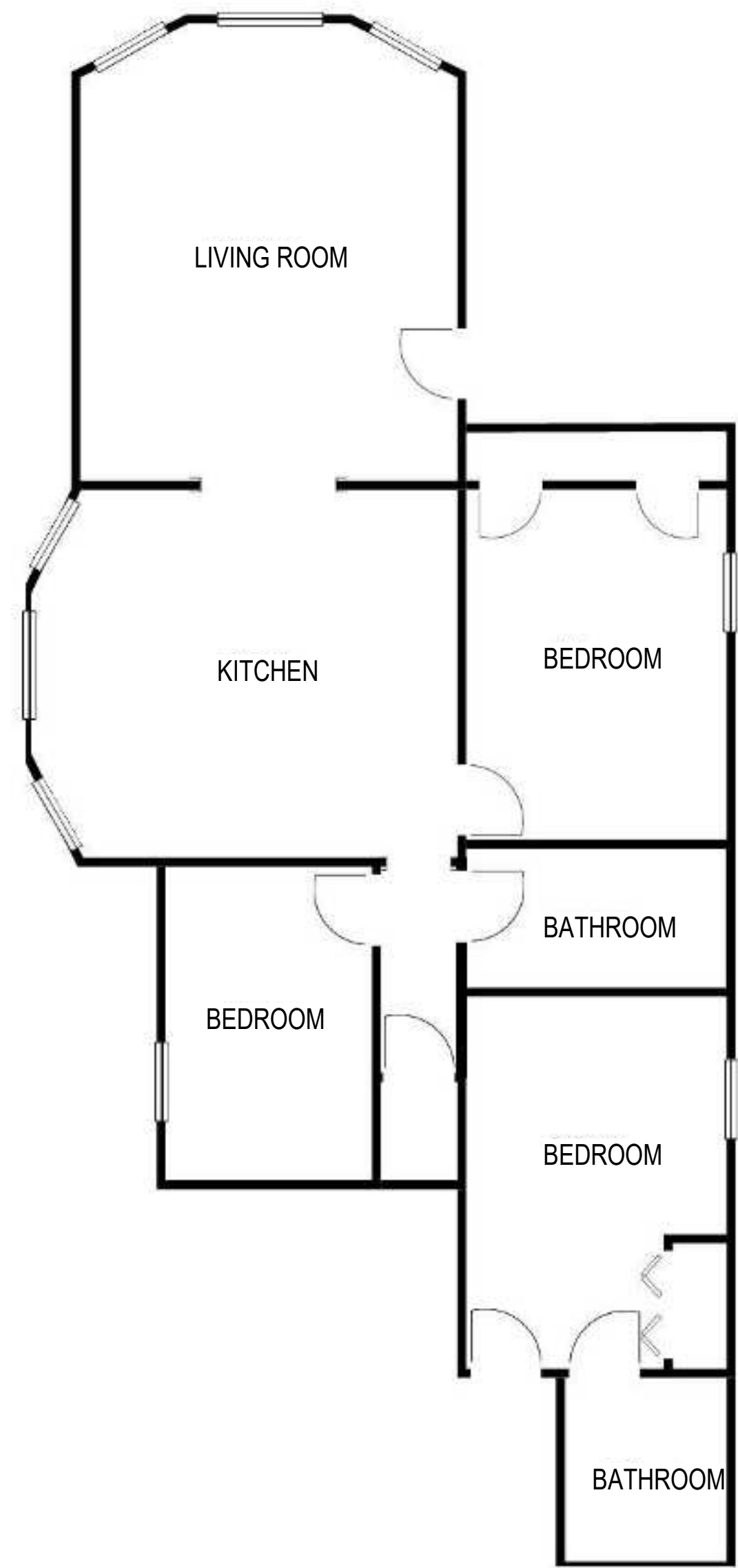




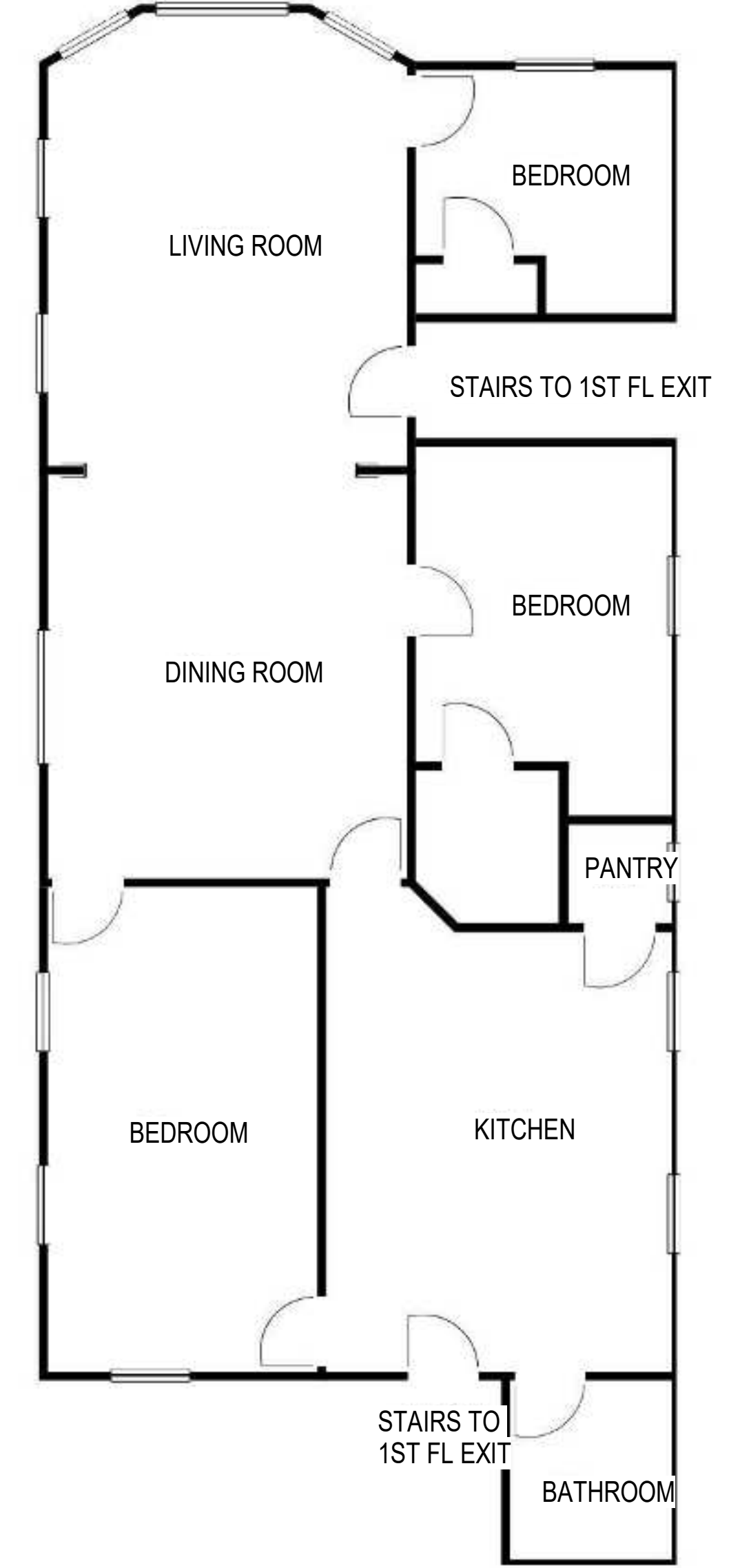
743 E JOHNSON ST



NOT FOR  
CONSTRUCTION



1 743 E JOHNSON ST - FIRST FLOOR UNIT  
1/8" = 1'-0"  
SCALE: 1/8" = 1'-0"



2 743 E JOHNSON ST - SECOND FLOOR UNIT  
1/8" = 1'-0"  
SCALE: 1/8" = 1'-0"

Revisions

SCHEMATIC DESIGN

Drawing Date  
04/23/2018

700 E JOHNSON ST

700 E JOHNSON ST  
MADISON, WI 53703

Project No. 700 EAST LLC  
217014.00

Sheet Title  
743 E JOHNSON - FLOOR  
PLANS & PHOTOS

Copyright © 2018 Kahler Slater, Inc. All rights reserved.  
111 West Wisconsin Avenue, Milwaukee, Wisconsin 53203  
Telephone 414.272.2000 Fax 414.272.2001

44 East Mifflin Street, Suite 700, Madison, Wisconsin 53703  
Telephone 608.263.6566 Fax 608.263.6517

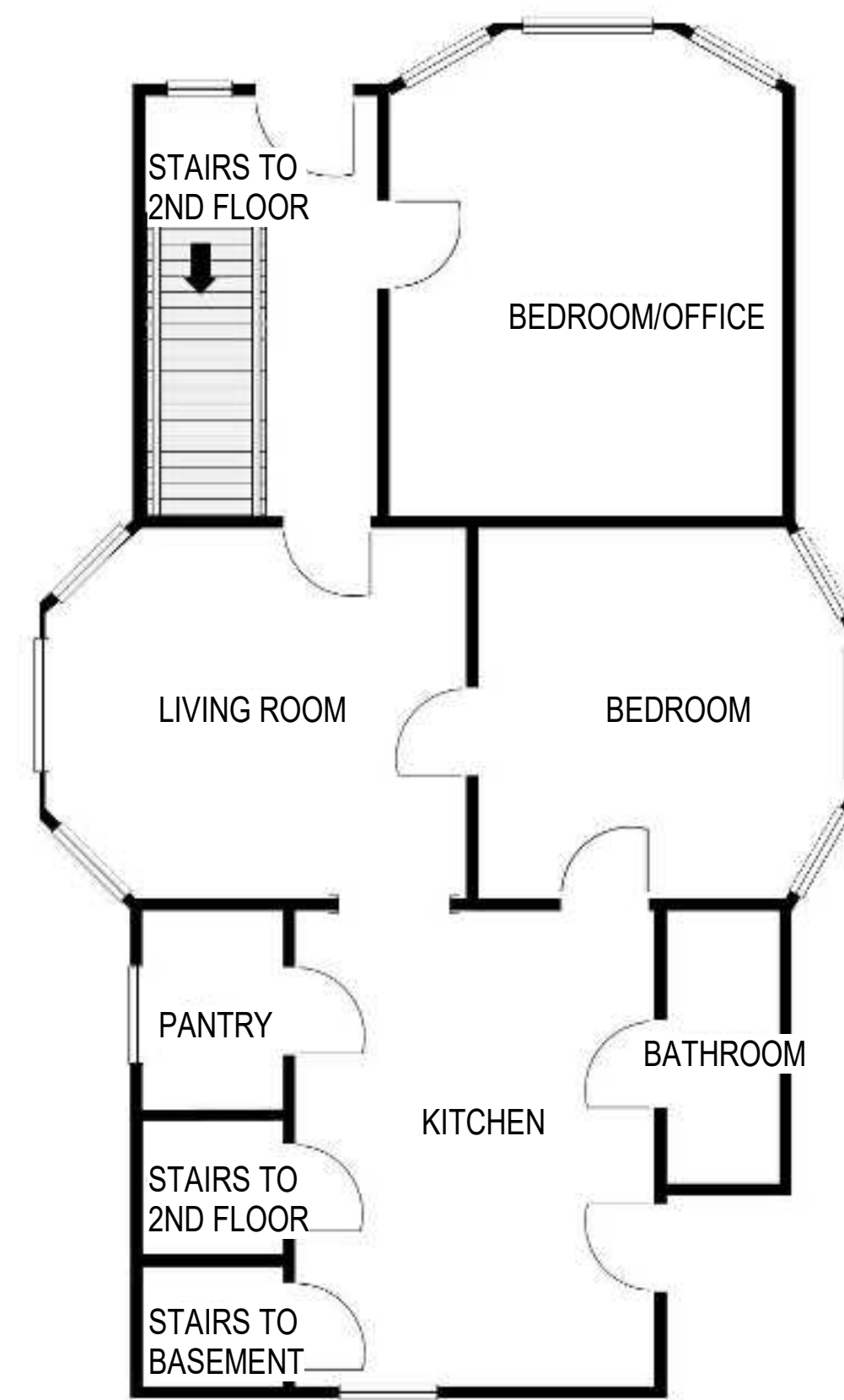
Sheet No.  
A111



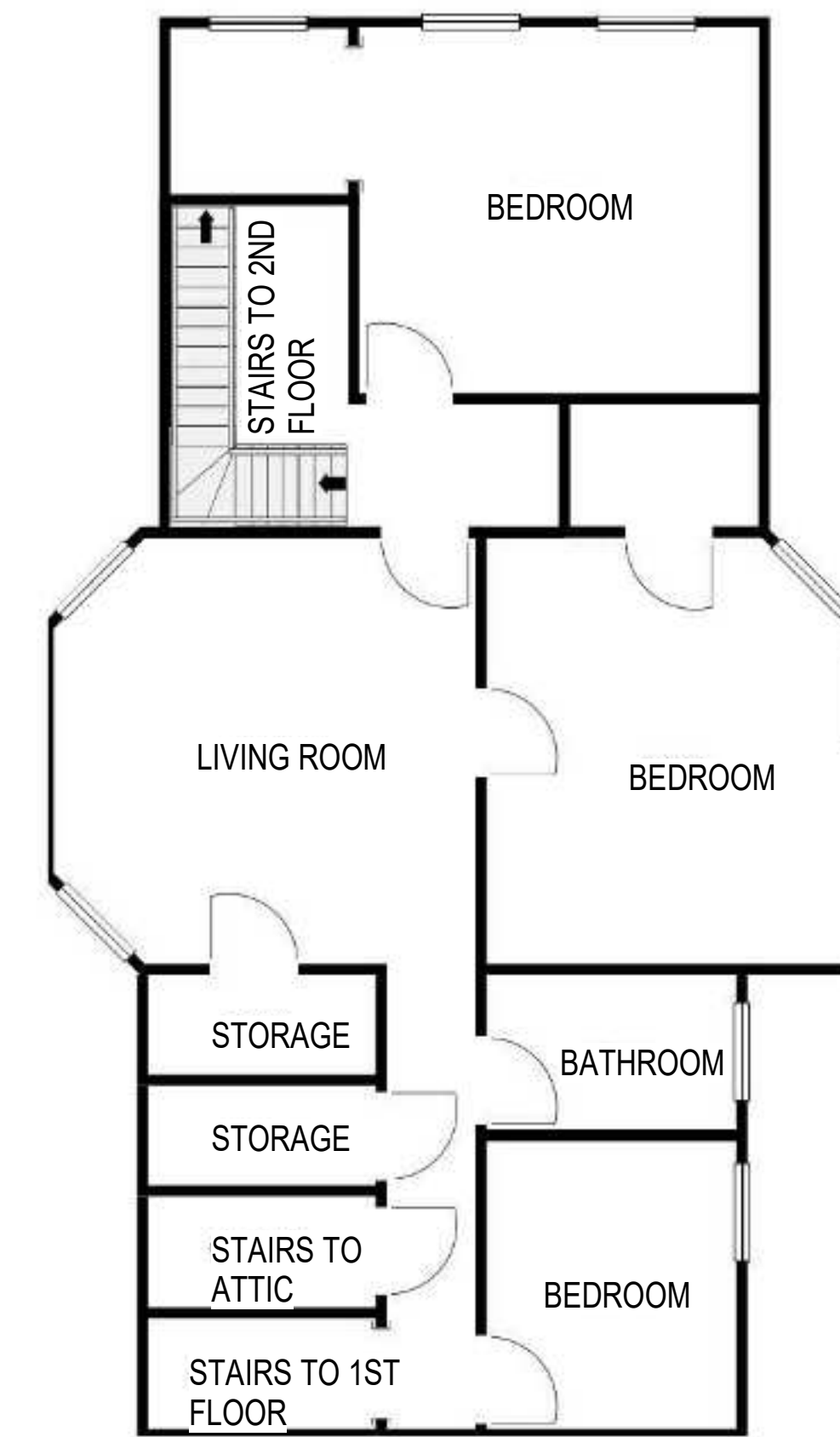
NOT FOR  
CONSTRUCTION



745 E JOHNSON ST



1 745 E JOHNSON ST - FIRST FLOOR UNIT  
1/8" = 1'-0"  
SCALE: 1/8" = 1'-0"



2 745 E JOHNSON ST - SECOND FLOOR UNIT  
1/8" = 1'-0"  
SCALE: 1/8" = 1'-0"

Revisions

SCHEMATIC DESIGN

Drawing Date  
04/23/2018

700 E JOHNSON ST

700 E JOHNSON ST  
MADISON, WI 53703

Project No. 700 EAST LLC  
217014.00

Sheet Title  
745 E JOHNSON - FLOOR  
PLANS & PHOTOS

Copyright © 2018 Kahler Slater, Inc. All rights reserved.  
111 West Wisconsin Avenue, Milwaukee, Wisconsin 53203  
Telephone 414.272.2000 Fax 414.272.2001

44 East Mifflin Street, Suite 700, Madison, Wisconsin 53703  
Telephone 608.263.6566 Fax 608.263.6517

Sheet No.  
A112

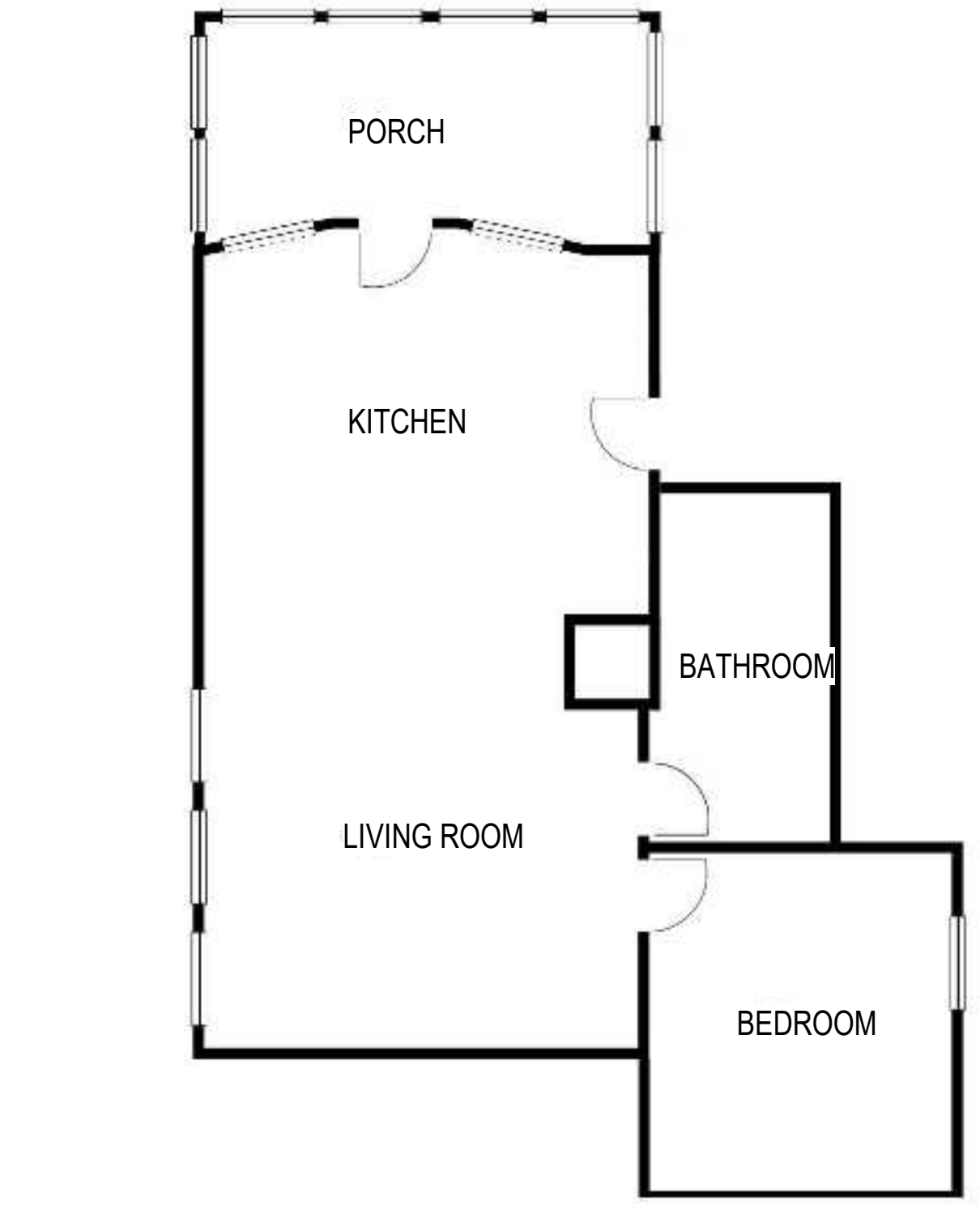




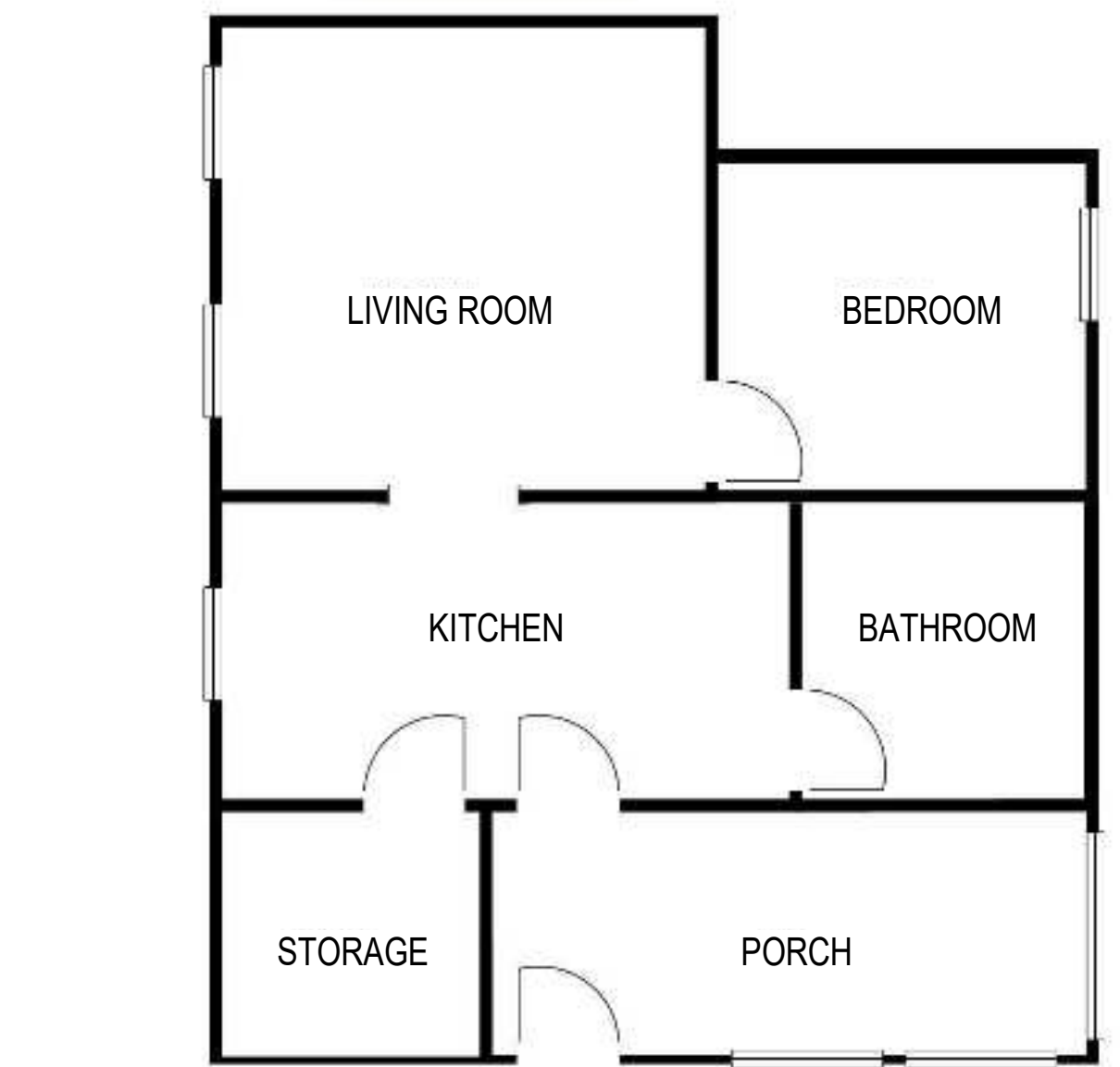
749 (727) E JOHNSON ST



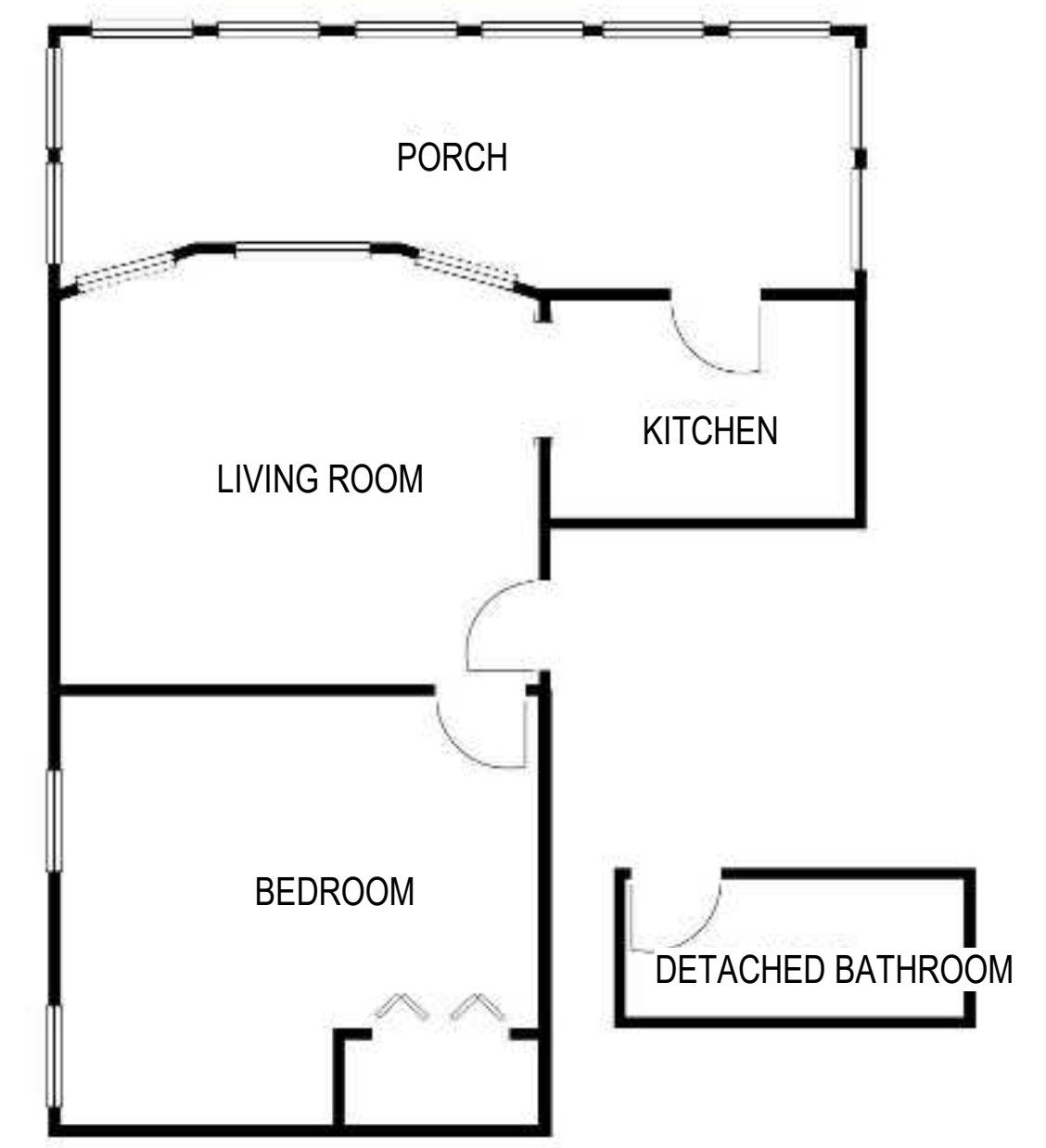
NOT FOR CONSTRUCTION



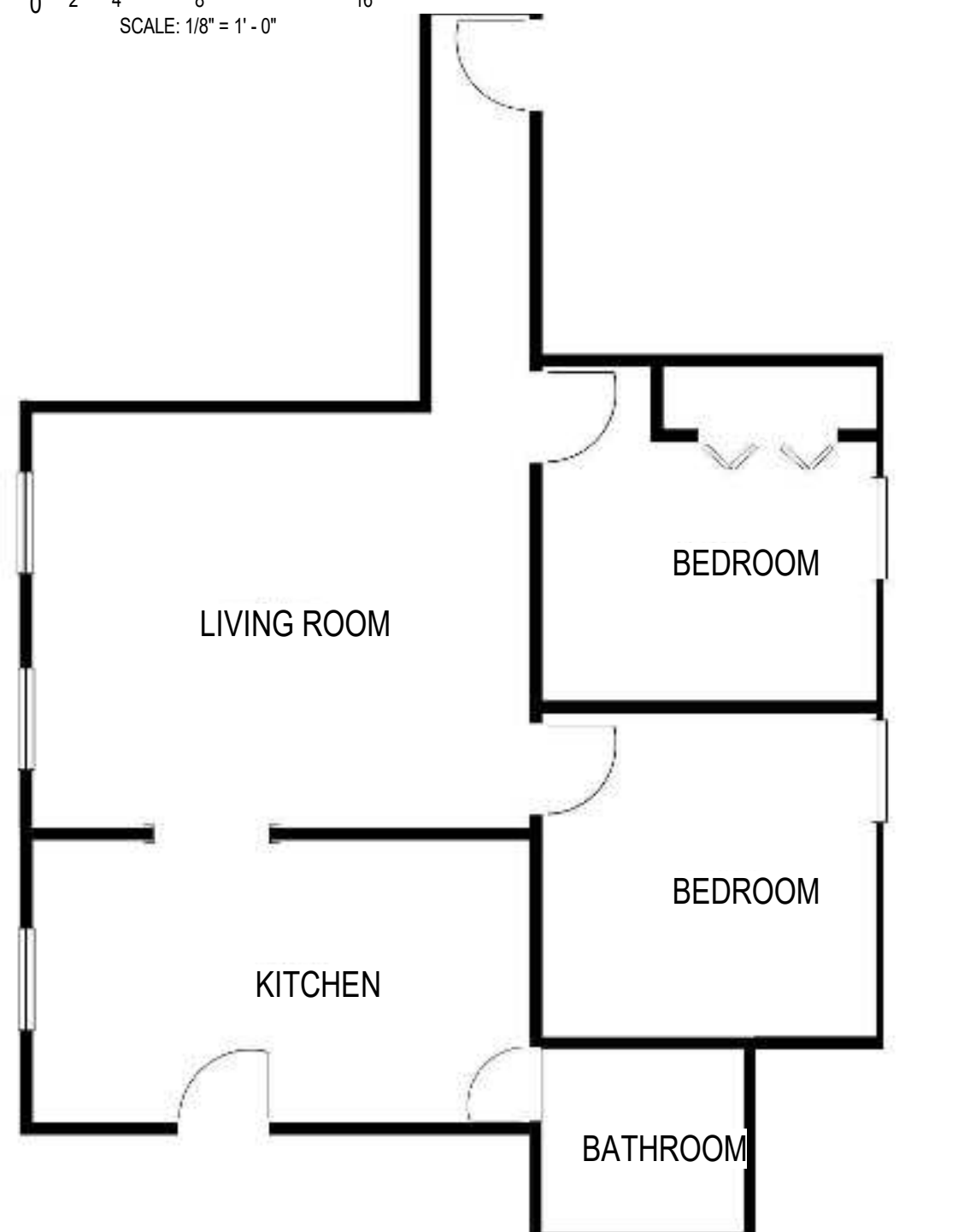
1 749 (727) E JOHNSON ST - FIRST FLOOR UNIT 1  
1/8" = 1'-0"  
0 2 4 8 16  
SCALE: 1/8" = 1'-0"



1 749 (727) E JOHNSON ST - FIRST FLOOR UNIT 2  
1/8" = 1'-0"  
0 2 4 8 16  
SCALE: 1/8" = 1'-0"



1 749 (727) E JOHNSON ST - SECOND FLOOR UNIT 3  
1/8" = 1'-0"  
0 2 4 8 16  
SCALE: 1/8" = 1'-0"



1 749 (727) E JOHNSON ST - SECOND FLOOR UNIT 4  
1/8" = 1'-0"  
0 2 4 8 16  
SCALE: 1/8" = 1'-0"



1 749 (727) E JOHNSON ST - THIRD FLOOR UNIT 5  
1/8" = 1'-0"  
0 2 4 8 16  
SCALE: 1/8" = 1'-0"

Revisions

SCHEMATIC DESIGN

Drawing Date  
04/23/2018

700 E JOHNSON ST

700 E JOHNSON ST  
MADISON, WI 53703

Project No. 700 EAST LLC  
217014.00

Sheet Title  
749 (727) E JOHNSON -  
FLOOR PLANS &  
PHOTOS

Copyright © 2018 Kahler Slater, Inc. All rights reserved.  
111 West Wisconsin Avenue, Milwaukee, Wisconsin 53203  
Telephone 414.272.2000 Fax 414.272.2001

44 East Millin Street, Suite 700, Madison, Wisconsin 53703  
Telephone 608.263.6560 Fax 608.263.6517  
Sheet No.

A113

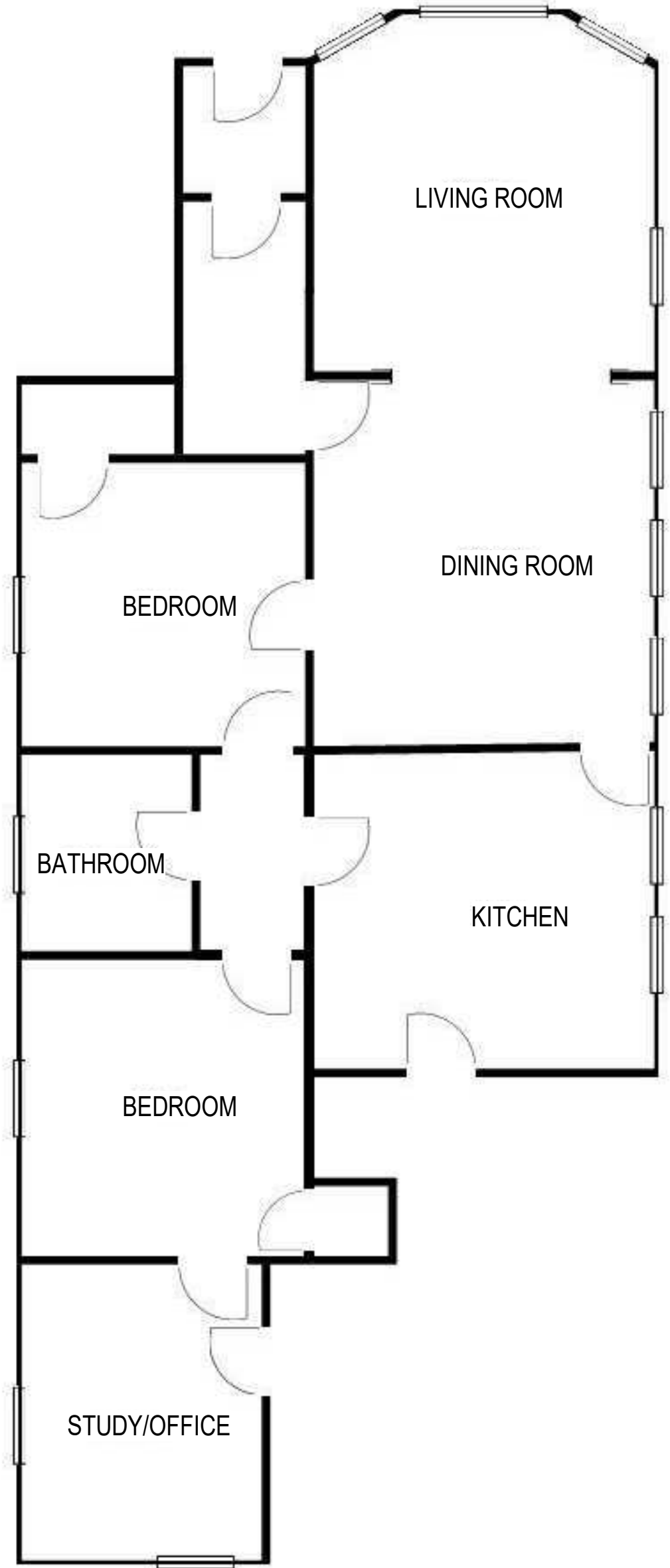




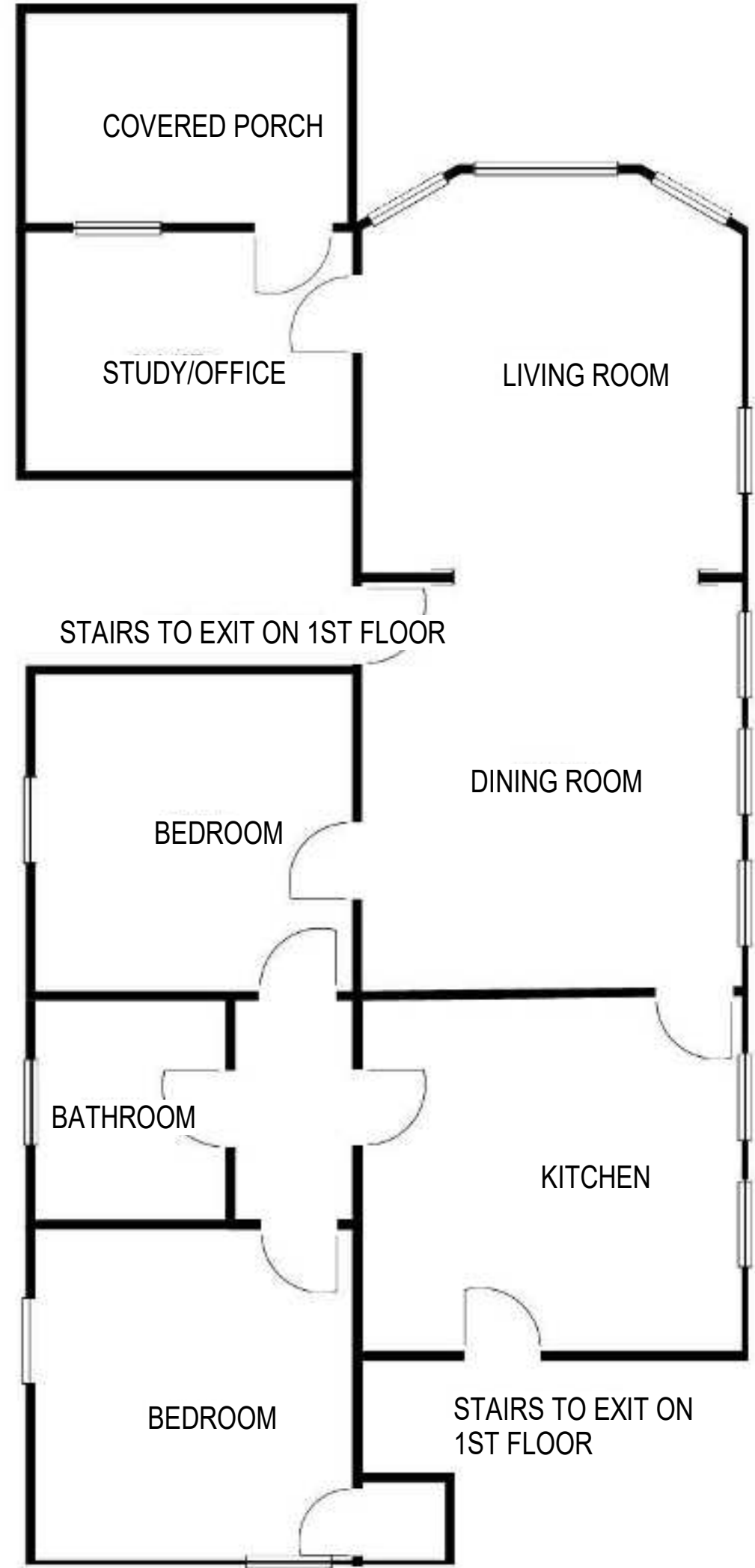
753 E JOHNSON ST



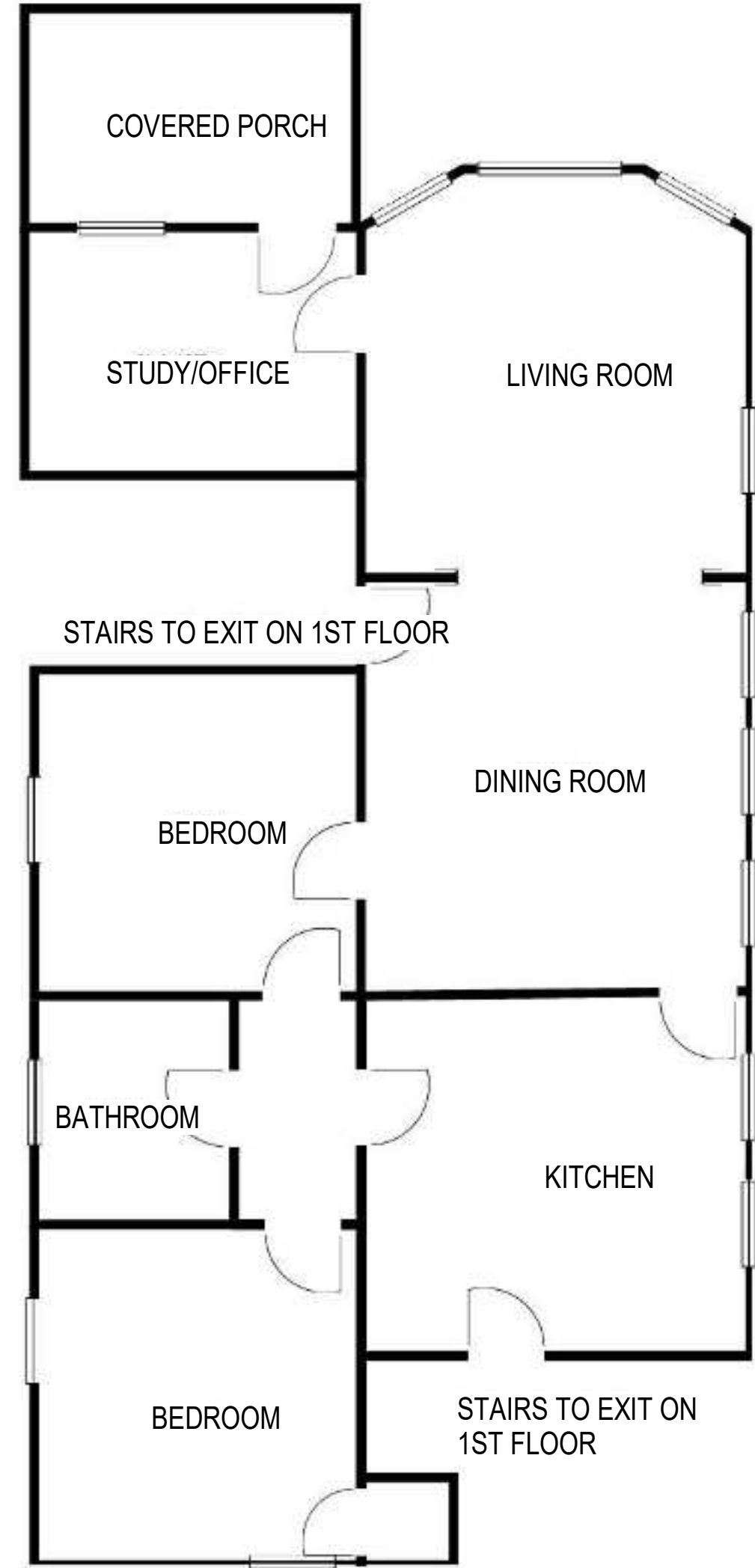
NOT FOR  
CONSTRUCTION



1 753 E JOHNSON ST - FIRST FLOOR UNIT  
1/8" = 1'-0"  
SCALE: 1/8" = 1'-0"



2 763 E JOHNSON ST - FIRST FLOOR UNIT  
1/8" = 1'-0"  
SCALE: 1/8" = 1'-0"



3 753 E JOHNSON ST - THIRD FLOOR UNIT  
1/8" = 1'-0"  
SCALE: 1/8" = 1'-0"

Revisions

SCHEMATIC DESIGN

Drawing Date  
04/23/2018

700 E JOHNSON ST

700 E JOHNSON ST  
MADISON, WI 53703

Project No. 700 EAST LLC  
217014.00

Sheet Title  
753 E JOHNSON - FLOOR  
PLANS & PHOTOS

Copyright © 2018 Kahler Slater, Inc. All rights reserved.  
111 West Wisconsin Avenue, Milwaukee, Wisconsin 53203  
Telephone 414.272.2000 Fax 414.272.2001

44 East Mifflin Street, Suite 700, Madison, Wisconsin 53703  
Telephone 608.263.6566 Fax 608.263.6517

Sheet No.  
A114





NOT FOR  
CONSTRUCTION

Revisions

SCHEMATIC DESIGN

Drawing Date  
04/23/2018

700 E JOHNSON ST

700 E JOHNSON ST  
MADISON, WI 53703

Project No. 700 EAST LLC  
217014.00

Sheet Title  
BRIDGE PERSPECTIVES

1 BRIDGE PERSPECTIVES